

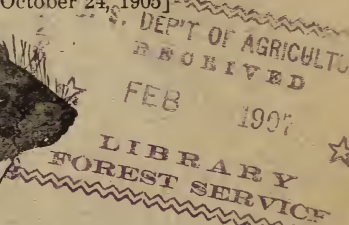
Historic, archived document

Do not assume content reflects current scientific knowledge, policies, or practices.

U. S. DEPARTMENT OF AGRICULTURE
BIOLOGICAL SURVEY

NORTH AMERICAN FAUNA
No. 25

[Actual date of publication, October 24, 1905]



BIOLOGICAL SURVEY OF TEXAS

LIFE ZONES, with Characteristic Species of Mammals, Birds, Reptiles, and Plants

REPTILES, with Notes on Distribution

MAMMALS, with Notes on Distribution, Habits, and Economic Importance

BY


VERNON BAILEY

CHIEF FIELD NATURALIST

Prepared under the direction of

Dr. C. HART MERRIAM

CHIEF OF BIOLOGICAL SURVEY.



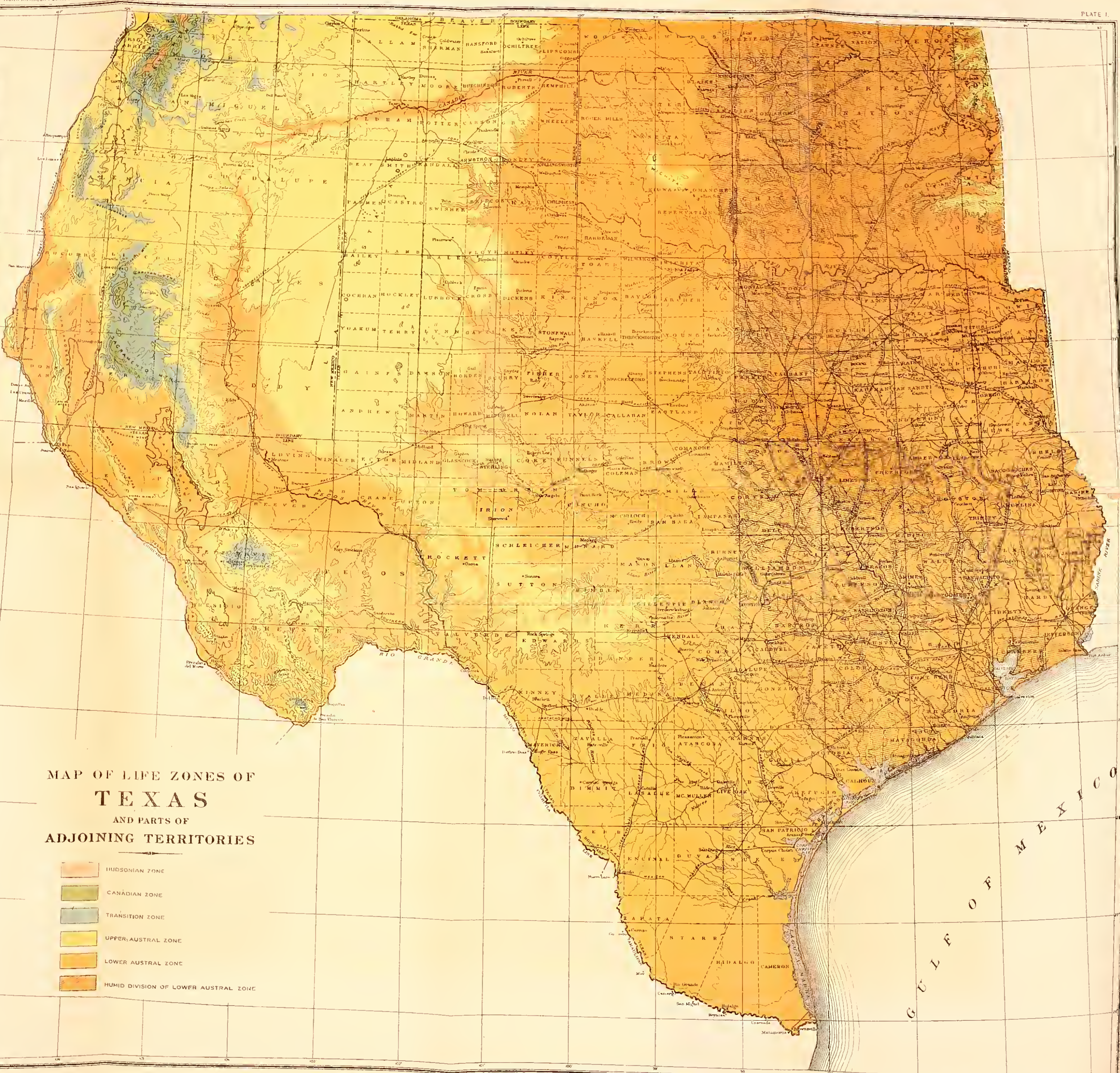
WASHINGTON

GOVERNMENT PRINTING OFFICE

1905







MAP OF LIFE ZONES OF
TEXAS
AND PARTS OF
ADJOINING TERRITORIES

- HUDSONIAN ZONE
- CANADIAN ZONE
- TRANSITION ZONE
- UPPER AUSTRAL ZONE
- LOWER AUSTRAL ZONE
- HUMID DIVISION OF LOWER AUSTRAL ZONE

U. S. DEPARTMENT OF AGRICULTURE
BIOLOGICAL SURVEY

NORTH AMERICAN FAUNA

No. 25

[Actual date of publication, October 24, 1905]



BIOLOGICAL SURVEY OF TEXAS

LIFE ZONES, with Characteristic Species of Mammals, Birds, Reptiles, and Plants

REPTILES, with Notes on Distribution

MAMMALS, with Notes on Distribution, Habits, and Economic Importance

BY

VERNON BAILEY

CHIEF FIELD NATURALIST

Prepared under the direction of

Dr. C. HART MERRIAM

CHIEF OF BIOLOGICAL SURVEY



WASHINGTON

GOVERNMENT PRINTING OFFICE

1905

LETTER OF TRANSMITTAL.

U. S. DEPARTMENT OF AGRICULTURE,
BIOLOGICAL SURVEY,
Washington, D. C., July 10, 1905.

SIR: I have the honor to forward herewith, for publication as North American Fauna No. 25, a report on the results of a biological survey of Texas, by Vernon Bailey. The report consists of three sections: The first characterizes the life zones and defines the distribution areas of the State; these are mapped in detail and are accompanied by practical suggestions as to their adaptation to agricultural uses. The second comprises a brief report on the snakes and lizards, adding considerably to previous knowledge of the distribution of these groups. The third consists of a report on the mammals of the State, and contains much of a practical nature on distribution, habits, and economic relations of the several species.

The maps and illustrations are essential to the clearness and brevity of the report.

C. HART MERRIAM,
Chief, Biological Survey.

HON. JAMES WILSON,
Secretary of Agriculture.

CONTENTS.

	Page.
Introduction.....	9
Personnel of Biological Survey work in Texas	10
Acknowledgments	10
New species of mammals.....	10
Fauna and flora of Texas in relation to life zones and minor distribution areas	11
Tropical element of the Lower Rio Grande region	14
Lower Austral zone	16
Gulf Strip of Texas	16
Austroriparian of eastern Texas	18
Grand and Black prairies	19
Coast prairie.....	19
Coast marshes	20
Beaches and islands	20
Mammals of eastern Texas Austroriparian.....	20
Birds breeding in eastern Texas Austroriparian	21
A few of the lizards and snakes of eastern Texas	21
Plants characteristic of humid eastern in distinction from arid western Texas	22
Lower Sonoran of western Texas	23
Semiarid Lower Sonoran	23
Extreme arid Lower Sonoran	25
Mammals of Lower Sonoran of western Texas	26
Breeding birds of Lower Sonoran of western Texas	27
Reptiles of Lower Sonoran	28
Conspicuous plants of Lower Sonoran	29
Upper Austral zone, Upper Sonoran division.....	33
Mammals of Upper Sonoran.....	34
Birds of Upper Sonoran	34
Lizards and snakes of Upper Sonoran	35
Plants of Upper Sonoran plains	35
Plants of Upper Sonoran mountains and foothills	35
Transition zone	36
Canadian zone	38
Report on the Biological Survey collection of lizards and snakes from Texas ..	38
Report on the mammals of Texas.....	51

ILLUSTRATIONS.

PLATES.

	Page.
PLATE I. Map of life zones of Texas and parts of New Mexico, Oklahoma, and Indian Territory	Frontispiece
II. Cypress and other swamp timber near Jefferson	18
III. Map of distribution of mesquite in western Texas	24
IV. Map of distribution of red-bellied and Texan woodpeckers in eastern and western Texas	24
V. Fig. 1. <i>Fouquieria splendens</i> and <i>Covillea tridentata</i>	26
Fig. 2. Desert vegetation of Great Bend region	26
VI. <i>Agave lecheguilla</i> , near Boquillas, Great Bend of Rio Grande	32
VII. <i>Agave wislizeni</i> in flower, Davis Mountains, humming bird at flower cluster on left	32
VIII. Sotol before and after the leaves are burned off, on mesa near Comstock (photographed by Oberholser)	32
IX. Views on Staked Plains near Hereford and Dimmitt (photographed by Oberholser)	36
X. Fig. 1. Transition zone timber of Guadalupe Mountains	36
Fig. 2. Head of Dog Canyon, Guadalupe Mountains	36
XI. Transition zone timber of Chisos Mountains (photographed by Oberholser)	36
XII. Map of distribution of eastern rattlesnake and Texas diamond rattlesnake	50
XIII. Map of distribution area in Texas of the thirteen-lined ground squirrels (<i>Citellus texensis</i> and <i>pallidus</i>)	86
XIV. Map of distribution in Texas of Baird and Mexican wood rats (<i>Neotoma micropus</i> and <i>mexicana</i>)	112
XV. Head of wild-cat (<i>Lynx baileyi</i>), drawing by Fuertes	170
XVI. Civet cat, drawing by Fuertes	182

TEXT FIGURES.

	Page.
FIG. 1. Map of distribution area in Texas of huisache (<i>Vachellia farnesiana</i>)	17
2. Map of distribution area in Texas of creosote bush (<i>Covillea tridentata</i>)	25
3. Map of distribution area of <i>Agave lecheguilla</i>	30
4. Map of distribution area of the black and yellow persimmons (<i>Brayodendron texanum</i> and <i>Diospyros virginiana</i>)	32
5. Skull of armadillo, <i>Tatu n. texanum</i> , from Brownsville, Texas	52
6. Skull of armadillo, <i>Tatu n. mexicanum</i> , from Colima, Mexico	53

	Page.
FIG. 7. Map of distribution area in Texas of the armadillo	55
8. Map of distribution area in Texas of the peccary	59
9. Photograph of a gray mule deer yearling buck, at Langtry	65
10. Map of distribution area in Texas of the fox squirrels (<i>Sciurus ludovicianus</i> and <i>limitis</i>)	76
11. Map of distribution area in Texas of the gray squirrel (<i>Sciurus carolinensis</i>)	78
12. Map of distribution area in Texas of the flying squirrel (<i>Sciuropterus v. quereeti</i>)	80
13. Map of distribution area in Texas of the antelope squirrel (<i>Ammospermophilus interpres</i>)	82
14. Map of the distribution area in Texas of the prairie dog	89
15. Map of distribution area in Texas of <i>Peromyscus taylori</i> and <i>subater</i>	102
16. Map of distribution area in Texas of white-throated wood rat (<i>Neotoma albigula</i>)	113
17. Map of distribution area in Texas of cotton rats of the genus <i>Sigmodon</i>	115
18. Photograph of cotton rat and nest in Pecos Valley	118
19. Photographs of large pocket mouse (<i>Perognathus hispidus</i>) caught in traps at Seguin	136
20. Photograph of long-eared cottontail (<i>Lepus a. minor</i>) in Pecos Valley	158
21. Gray fox (<i>Urocyon c. scotti</i>) photographed in trap at Langtry by Oberholser	180
22. Prairie-dog burrow enlarged by badger, Pecos Valley	185
23. Map of distribution area in Texas of the spotted skunks of the genus <i>Spilogale</i>	199
24. Map of distribution area in Texas of the white-backed skunks of the genus <i>Conepatus</i>	204

BIOLOGICAL SURVEY OF TEXAS.

By VERNON BAILEY.

INTRODUCTION.

For a number of years the Biological Survey has been collecting information and specimens bearing on the natural history of Texas. Some of the results are here brought together in a discussion of the life zones and their subdivisions and a report on the mammals and reptiles of the State. The original plan included also a report on the birds of Texas, by H. C. Oberholser, but the present paper has grown to such proportions that the bird report will be published separately.

Much of the field work has been carried on in connection with that in adjacent regions, and on several occasions it has been possible to continue parties in the field until late in the season or throughout the winter by moving them southward into Texas in the fall, or to begin work there early in the spring before the season had opened sufficiently for operations farther north. Hence, while the Texas work has the appearance of being desultory and scattered, the ground in reality has been covered with great economy of time and labor. Part of the field work has been carried on in connection with special studies of urgent economic problems, as the prairie dog, coyote, and boll weevil pests, and throughout all of it the economic status of birds and mammals has received special attention. The distribution of mammals, birds, reptiles, and plants, so far as they have an important bearing on the extent and boundaries of faunal areas, has been studied in detail in the field, and in the case of most species a sufficient number of specimens has been collected to show the variation due to climatic differences. Of many of the larger game mammals, and especially of the deer, bear, and panther, it has not been possible to secure enough material to satisfactorily establish the present geographic limits of the species and subspecies, but it is greatly to be

hoped that the growing interest in natural history will inspire local hunters and residents of the country to send specimens of these vanishing forms to the National Museum before it is too late. Many important problems can be solved only by aid from local naturalists or other intelligent residents of the State. The skull that is left in the woods or thrown away would often aid in solving one of these problems.

PERSONNEL OF BIOLOGICAL SURVEY WORK IN TEXAS.

In carrying on the field work in Texas the writer was assisted at different times by the following regular or temporary field naturalists of the Biological Survey: William Lloyd, Clark P. Streater, William L. Bray, Harry C. Oberholser, N. Hollister, Merritt Cary, Gordon Donald, Arthur H. Howell, and James H. Gaut.

Several local naturalists and collectors have added materially to the results of the work in Texas, and among these thanks are especially due to Mr. H. P. Attwater and Mr. Howard Lacey.

Extensive collections of mammals, birds, reptiles, batrachians, crustaceans, mollusks, and plants have been made from localities practically covering the State, and the field reports of the collectors contain a mine of important facts on habits, distribution, correlation, and economic importance of species. Much of this material has already been published by the Biological Survey in the form of bulletins and papers on economic subjects, and much still remains for use in future papers.

ACKNOWLEDGMENTS.

To Dr. C. Hart Merriam, under whose direction the work was planned and carried out, I am indebted for the use of his private collection of mammals deposited in the United States National Museum. To Mr. F. W. True, curator, and Mr. Gerrit S. Miller, jr., assistant curator of mammals in the National Museum, I am indebted for the use of the museum collection; also to Dr. J. A. Allen, curator of birds and mammals in the American Museum of Natural History; Mr. Outram Bangs, curator of mammals in the Museum of Comparative Anatomy; and Mr. Witmer Stone, curator of birds and mammals in the Philadelphia Academy of Sciences, for the loan of types and topotypes of mammals from the collections under their supervision

NEW SPECIES OF MAMMALS.

A number of new species of plants, reptiles, birds, and mammals has been found in the Texas collection. Most of these have been described and named by various specialists, but descriptions of a

few previously undescribed mammals are included in the present report. They are as follows:

	Page.
<i>Tatu novemcinctum texanum</i>	52
<i>Peromyscus boyleyi laceyi</i>	99
<i>Peromyscus taylori subater</i>	102
<i>Reithrodontomys griseus</i>	106
<i>Castor canadensis texensis</i>	122
<i>Geomys breviceps llanensis</i>	129
<i>Lepus pinetis robustus</i>	159
<i>Canis nebracensis texensis</i>	175
<i>Conepatus mesoleucus telmalestes</i>	203

FAUNA AND FLORA OF TEXAS IN RELATION TO LIFE ZONES AND MINOR DISTRIBUTION AREAS.

The fauna and flora of Texas are wonderfully rich and varied, not only in abundance of individuals and species, but in the number of genera, families, and orders, some of which do not occur in any other part of the United States. This richness is due, not so much to the enormous extent of the State, as to its varied physical and climatic conditions, for it embraces areas of abundant humidity and extreme aridity, of dense forest and extensive plain, of low coast prairies and rugged mountains. Besides stretching across the aerial pathway of north and south migrating birds and bats, it lies at the threshold of the Tropics and claims a large contingent of Mexican species. On the east it includes the fauna and flora of the lower Mississippi Valley, with most of the species ranging to the Atlantic coast, and on the west reaches far into the desert region of highly specialized forms, while in the middle portion it is traversed by a wide tongue of the more northern fauna and flora of the Great Plains. In the west several mountain masses reach an altitude of 8,000 feet, with peaks rising to 8,500 and 9,500 feet. This range of altitude, together with the great extent of latitude, suffices to include within the State the full width of three of the principal life zones, Lower Austral, Upper Austral, and Transition, each with its characteristic series of plants and animals. In the Lower Rio Grande and Gulf Coast region there is, moreover, a slight overlapping of tropical species, accompanying the almost tropical climate, while high up in the Guadalupe, Davis, and Chisos mountains are mere traces of Canadian zone species.

The agricultural and commercial interests of the State are as varied as the climatic conditions on which they largely depend, and when mapped they are found in many cases closely to correspond with the areas of distribution of certain species of native plants and animals. In other words, various agricultural industries are being slowly developed by endless and costly experiment along the same lines that the native species have followed in the course of adaptation to their environment. Thus the lumbering industries of the State are pre-

scribed by the distribution of certain species of trees. On the other hand, successful stock raising depends in part on the absence of forests and the abundance of certain grasses, and in part on the absence of certain disease-conveying parasites. Several varieties of wheat are successfully raised over a limited area near the upper edge of humid Lower Sonoran zone, but most of the State lies below the belt of small grains. Rice and sugar cane are standard crops of the semitropical coast region, and cotton is the staple for the whole Lower Sonoran zone, wherever the rainfall is sufficient to mature the crop or water is available for irrigation. Parts of the State are peculiarly adapted to the production of early fruits and winter vegetables for the northern market, but these industries are as yet more or less restricted by inadequate facilities for quick transportation.

The division of the State into wheat, cotton, and stock-raising districts is no matter of accident, nor is it a matter of choice on the part of those engaged in the various industries. While usually there is no room for doubt in the middle of each area as to the crop it is best adapted to, there is always a question along the boundaries. For instance, where does the successful production of cotton yield to that of wheat? Nature in her processes avoids sharp lines and hard-and-fast rules, but usually gives reliable averages. Even after a season of copious rainfall in a valley clothed with cactus and scrubby mesquite trees, the experienced ranchman knows better than to plow and plant with the idea that the following season will be similar; but from the character of the vegetation and of the animals present he may not only learn approximately the average amount of rainfall, but also the life zone in which he is located, with its average range of temperature and many of the crops best adapted to it. While much has been done and much more will be done to overcome arid conditions and to convert the now almost worthless desert soil into the most productive in the State, the normal conditions limiting life zones can not be materially overcome, nor can they be safely ignored. The attempt to raise cotton in Upper Sonoran zone results only in failure and loss, but enough of this zone lies within the State to produce, with the water available for irrigation, an abundance of the finest apples, as well as many other fruits and crops not adapted to lower zones.

The primary object of the present report is a careful definition of the ranges of native species of plants and animals and a correlation of these ranges into well-defined areas of distribution. In 'Life Zones and Crop Zones of the United States' Doctor Merriam has given, with as much detail as the data collected to 1898 would allow, the adaptation of various crops to the zones and their subdivisions, and has clearly set forth the practical application of the knowledge

of faunal areas to agriculture. Under the heading 'Relations of the Biological Survey to Practical Agriculture,' he says:^a

The Biological Survey aims to define and map the natural agricultural belts of the United States, to ascertain what products of the soil can and what can not be grown successfully in each, to guide the farmer in the intelligent introduction of foreign crops, and to point out his friends and his enemies among the native birds and mammals, thereby helping him to utilize the beneficial and ward off the harmful. * * *

The farmers of the United States spend vast sums of money each year in trying to find out whether a particular fruit, vegetable, or cereal will or will not thrive in localities where it has not been tested. Most of these experiments result in disappointment and pecuniary loss. It makes little difference whether the crop experimented with comes from the remotest parts of the earth or from a neighboring State, the result is essentially the same, for the main cost is the labor of cultivation and the use of the land. If the crop happens to be one that requires a period of years for the test, the loss from its failure is proportionately great.

The cause of failure in the great majority of cases is climatic unfitness. The quantity, distribution, or interrelation of heat and moisture may be at fault. Thus, while the total quantity of heat may be adequate, the moisture may be inadequate, or the moisture may be adequate and the heat inadequate, or the quantities of heat and moisture may be too great or too small with respect to one another or to the time of year, and so on. What the farmer wants to know is *how to tell in advance* whether the climatic conditions on his own farm are fit or unfit for the particular crop he has in view, and what crops he can raise with reasonable certainty. It requires no argument to show that the answers to these questions would be worth in the aggregate hundreds of thousands of dollars yearly to the American farmer. The Biological Survey aims to furnish these answers.

Agricultural colleges, experiment stations and substations, horticulturists, and countless farmers are working out the details of these problems in different parts of the country and constantly pushing their experiments into new regions. As a crop becomes an established success in one locality, a study of the zone map will show over what adjoining country it can be profitably extended. For instance, Roswell, N. Mex., where apple raising has proved a great financial success, is situated at the junction of Upper and Lower Sonoran zones, or in a mixed belt of overlapping of the two, at the western edge of the Staked Plains. By tracing this lower border of Upper Sonoran zone around the southern arm and along the eastern edge of the Staked Plains, a belt approximately 1,000 miles long of the same zonal level and climatic conditions is found, lying within the State of Texas. This is largely undeveloped agricultural land, but a considerable part of it can be irrigated, and there is every reason to believe that it will be found perfectly adapted to the varieties of apples that thrive in the Pecos Valley at Roswell. The Staked

^a Life Zones and Crop Zones of the United States, by C. Hart Merriam. Bul. 10, U. S. Dept. Agr., Div. Biol. Survey, pp. 9, 12, 1898.

Plains, lying within this belt, are pure Upper Sonoran, the real home of most of the standard varieties of apples. Other northern crops, both cereals and fruits, have proved a success along this southern projection of Upper Sonoran zone, but have not been introduced as systematically as the advantages of its position seem to warrant. To quote again from *Life Zones and Crop Zones*, page 15, under the heading "Special value of narrow extensions of faunas," Doctor Merriam says:

In looking at the map of the life zones it will be seen that nearly all of the belts and areas send out long arms, which penetrate far into the heart of adjoining areas. When such arms occupy suitable soils in thickly inhabited regions, so that their products may be conveniently marketed, they are of more than ordinary value, for the greater the distance from its area of principal production a crop can be made to succeed the higher price it will command. Hence, farms favorably situated in northern prolongations or islands of southern zones, or in southern prolongations or islands of northern zones, should be worth considerably more per acre than those situated within normal parts of the same zones. The obvious reason is that by growing particular crops at points remote from the usual sources of supply, and at the same time conveniently near a market, the cost of transportation is greatly reduced and the profit correspondingly increased.

Since the publication of Doctor Merriam's zone map, detailed work in Texas has enabled me to make minor corrections and to establish the zone boundaries with more precision than has been possible heretofore.

TROPICAL ELEMENT OF THE LOWER RIO GRANDE REGION.

Until recent years more thorough biological collecting had been done in the Lower Rio Grande region than in any other part of Texas, with the result of giving a somewhat exaggerated impression of the tropical element found there. Later and more systematic field work over the State, together with the extensive investigations of Nelson and Goldman in Mexico, have shown that the Texas mammals of tropical groups—as the armadillo, ocelot, jaguar, red and gray cats, and spiny pocket mouse—elsewhere range through Lower Sonoran zone, or at least its Tamaulipan subdivision, while a more critical study of these groups, based on the rapidly increasing amount of material, has resulted in every case in the specific or subspecific separation of the Texas forms. The single specimen of *Nasua*, apparently of a tropical species, from Brownsville may have been imported, and if this is so not a strictly tropical mammal reaches the border of Texas.

The close proximity to the Tropics is shown most pronouncedly by the birds of the Lower Rio Grande region. A considerable number of species, mainly tropical in distribution, reach southern Texas,

where some breed regularly, while others are more or less regular visitors.

BIRDS OF MAINLY TROPICAL RANGE WHICH EXTEND INTO SOUTHERN TEXAS.

<i>Colymbus dominicus brachypterus.</i>	<i>Polyborus cheriway.</i>
<i>Phalacrocorax vigua mexicanus.</i>	<i>Glaucidium phalanoides.</i>
<i>Fregata aquila.</i>	<i>Crotophaga sulcirostris.</i>
<i>Nomonyx dominicus.</i>	<i>Ceryle torquata.</i>
<i>Dendrocygna autumnalis.</i>	<i>Ceryle americana septentrionalis.</i>
<i>Guara alba.</i>	<i>Nyctidromus albicollis merrilli.</i>
<i>Mycteria americana.</i>	<i>Amizilis tzacatl.</i>
<i>Ajaia ajaja.</i>	<i>Amizilis cerviniventris chalconota.</i>
<i>Jacana spinosa.</i>	<i>Tyrannus melancholicus couchi.</i>
<i>Ortalis vetula macalli.</i>	<i>Pitangus derbianus.</i>
<i>Leptotila fulviventris brachyptera.</i>	<i>Myiarchus mexicanus.</i>
<i>Columba flavirostris.</i>	<i>Pyrocephalus rubineus mexicanus.</i>
<i>Melopelia leucoptera.</i>	<i>Ornithion imberbe.</i>
<i>Scardafella inca.</i>	<i>Tangavius aeneus involucratus.</i>
<i>Elanus leucurus.</i>	<i>Agelaius phoeniceus richmondi.</i>
<i>Parabuteo unicinctus harrisi.</i>	<i>Megascops major macrourus.</i>
<i>Buteo abbreviatus.</i>	<i>Arremonops rufivirgatus.</i>
<i>Buteo albicaudatus sennetti.</i>	<i>Sporophila moreletti.</i>
<i>Urubitinga anthracina.</i>	<i>Vireo flavoviridis.</i>
<i>Falco fusco-caerulescens.</i>	<i>Geothlypis poliocephala.</i>

A few species of reptiles supposed to be of tropical origin enter southern Texas, but the task of verifying the records and determining ranges has not been undertaken in connection with the present work.

In the case of plants, as of mammals, the tropical element of southern Texas has been overestimated. A number of species of genera that are mainly tropical extend into the Lower Rio Grande region, but very few species of known tropical range. The Texas palm (*Inodes texana* Cook)^a is found in limited numbers in the Brownsville region, but apparently nothing is known of its southern extension or zonal significance. So with other supposedly tropical forms the southern limits and zonal position have not been satisfactorily determined, but evidently no purely tropical species holds an important place in the flora of the Lower Rio Grande region. This absence or scarcity of tropical plants is fully accounted for by Professor Bray in the Botanical Gazette for August, 1901 (p. 102), as follows:

A record of sixteen years at Brownsville showed a minimum temperature of 18° (the minimum in February, 1899, was 12°) and five years without frost. At Indianola a record of fifteen years showed a minimum of 15° and four years without frost. Probably a freeze severe enough to kill tropical woody vegetation occurs in periods of ten to twelve years. The fatal temperature for tropical plants in this region is that due to northerners, which bring abnormally low temperatures suddenly, and not infrequently during the growth season.

^a *Sabal mexicana* Mart. of Sargent, Coulter, and Small.

A striking example of the fatal effects of a 'norther' was witnessed over the coast region of Texas from Galveston to Port Lavaca in the spring of 1899, following the extremely cold wave of the preceding February, when the abundant huisache trees were killed to the ground. In the Brownsville region, however, as I found in the following spring, these trees had escaped, but all of the bananas had been killed. Under such climatic conditions tropical species could hardly be expected to persist, and it is not surprising that the preponderating species of plants and mammals are those characteristic of Lower Sonoran zone. Nor is it surprising that tropical species of birds, with their greater freedom of motion, should overlap the limits of their zone slightly beyond the more stationary groups.

Bananas offer a good illustration of the partial success of a tropical fruit in this region. During a period of warm years they thrive and even bear fruit, but only to be killed by the first hard freeze. Even at Brownsville they require artificial protection to insure their living through the winter. Oranges in like manner are a partial success, but an assured success only where artificial protection can be afforded during the winter.

LOWER AUSTRAL ZONE.

By far the greater part of Texas, including all but the Staked Plains with their northern and southern extensions and the mountain elevations in the western part of the State, lies within the Lower Austral, or cotton-producing zone, the subdivisions of which within the limits of the State equal, if they do not exceed, in practical importance the more restricted intrusions of other transcontinental zones. The most important of these subdivisions of Lower Austral are the narrow Gulf strip, with its semitropical climate, and the Austroriparian, or humid eastern, and Lower Sonoran, or arid western, areas, which divide the zone in Texas into approximately equal parts.

GULF STRIP OF TEXAS.

A comparatively narrow strip of country bordering the Gulf coast of Texas is characterized by a limited number of species of unquestioned tropical affinities, ranging as extensions from Mexico or Florida part or all of the way along the Gulf coast, but not extending back over the rest of Lower Austral zone. While associated with a preponderance of characteristic Lower Austral species, they mark a border of modified climatic conditions too important to be ignored. This strip has been mapped as a semitropical or Gulf strip of the Lower Austral zone, of which it is merely a subdivision.

In mammals the best representatives of a mainly tropical group (subgenus *Baiomys*) are the little *Peromyscus taylora* and its sub-

species *subater*, which inhabit the coast prairies from Brownsville to Galveston. Among birds the caracara, a bird of wide tropical range, is common in the coast region of Texas as far east as Port Lavaca, while the jackdaws—the great-tailed and boat-tailed grackles—of the genus *Megaquiscalus*, extend in one form or the other from the tropics of eastern Mexico along the Gulf coast to Florida, and breed abundantly along the whole Texas coast region.



FIG. 1.—Distribution area of huisache (*Vachellia farnesiana*).

In plants some of the species marking the Gulf strip extend into the tropical regions of Mexico or Florida, while others are limited to some part of this narrow strip. As stated by Professor Bray,^a the outlines of the strip are approximately indicated in Texas by the range of *Vachellia* (= *Acacia*) *farnesiana* and *Parkinsonia aculeata*, both species of partly tropical range, and to these I should add *Daubentonia longifolia* (*Sesban cavanillesii*) and *Lantana camara* as equally important, while others of less extensive range in Texas are

^a Botanical Gazette, August, 1901, 103.

Castela nicholsonii, *Amyris parvifolia*, *Karwinskia humboldtiana*, *Ibervillea lindheimeri*, *Castalia elegans*, *Yucca treculeana*, *Manfreda maculosa*, *Tillandsia baileyi*, *Jatropha macrorhiza* and *multifida*, *Malpighia glabra*, and *Solanum triquetrum*. It is worthy of note that none of these plants enter the swamp and timber country to any extent.

AUSTRORIPARIAN OF EASTERN TEXAS.

The eastern part of Texas, west to approximately the ninety-eighth meridian, agrees very closely in climate, physiography, and the bulk of its species of plants and animals with the lower Mississippi Valley. Except for the strip of coast prairie, and farther north the areas known as the Black Prairie and Grand Prairie,^a it is largely a forested region, comprising both deciduous and coniferous trees and inhabited by forest species of birds and mammals.

While a rich though only half-developed agricultural region devoted mainly to cotton, corn, fruits, and vegetables, it still comprises extensive areas of native forest and uninhabited cypress swamps. Most of the numerous streams have wide bottom lands subject to occasional floods, from which they derive a deep rich soil especially adapted to luxuriant forest growth. These rich bottoms are largely grown up to sweet gum, sour gum, various oaks, swamp hickory, sycamore, willow, holly, and magnolia, while along the streams and in swamps and shallow lagoons the cypress, tupelo gums, and palmettoes are often the characteristic growth. Where interlaced with vines these bottom-land forests are almost impenetrable thickets. The uplands and ridges are usually more openly forested with deciduous trees, such as oaks, hickories, dogwood, and sassafras, or often densely covered with one or more of the three species of pines which furnish most of the lumber of the State. Of these *Pinus taeda* and *echinata* are distributed over the State as far west as Houston, Hockley, Trinity, and Palestine in about equal abundance. The long-leaf pine (*Pinus palustris*) occupies the southeastern part of the State, and where untouched by ax or fire forms miles of dense forest of the cleanest, most uniform, and symmetrical body of pine to be found on the continent, excelling the yellow pine forests of Arizona and California in the close array of graceful trunks.

In eastern Texas many species stop short of filling the whole humid area, and when their ranges are carefully mapped are found to be absent from, or in fewer cases to be restricted to, some of the following nonforested sections: The Grand and Black prairies of the Fort Worth and Dallas region; the coast prairie; coast marshes; islands and beaches.

^a Physical Geog. of the Texas Region. R. T. Hill, U. S. Geol. Survey, Topographic Atlas, p. 13, 1900.



FIG. 1.—CYPRESS SWAMP, NEAR JEFFERSON.



FIG. 2.—MIXED SWAMP TIMBER NEAR JEFFERSON, EASTERN TEXAS.

GRAND AND BLACK PRAIRIES.

The Grand and Black prairies, lying parallel, with only the narrow strip of Lower Cross Timbers between, extend from near Austin north in a broad strip to the Red River bottoms and east to Paris, forming an extensive area over which trees and forest species are mainly restricted to narrow stream bottoms. The rich black 'wax-land' soil of these prairies is almost proof against burrowing rodents, which penetrate the region only along some sandy stream bottoms, while the open country tempts jack rabbits, coyotes, and other plains species eastward slightly beyond their usual bounds. Few, if any, species are restricted to these prairies, however, and the effect on distribution is mainly negative.

Here and there island strips of rich soiled grassy prairie occur in the timbered region farther east, becoming smaller and less frequent as they recede from the Black Prairie and Grand Prairie, and in some cases these islands are inhabited by a few plains species of birds, mammals, and reptiles nearly to the eastern edge of the State. Such an example is Nevils Prairie, near Antioch, where N. Hollister found scissor-tailed flycatchers, jack rabbits, and horned toads.

COAST PRAIRIE.

Over a wide strip of level coast prairie, extending along the Gulf from western Louisiana to San Antonio Bay and irregularly beyond, the timber is restricted to relatively narrow strips in the river bottoms, while the greater part of the surface is characterized by a rich growth of grass and many flowering plants. Spreading live oaks, loaded with Spanish moss, border the prairies or grow in scattered motts over them. In addition to the strictly shore species and those of the salt marshes which occasionally range over it or follow up the rivers to the limits of the open country, a few species of birds and mammals are characteristic of these coast prairies.

The most characteristic mammals are *Didelphis v. pigra*, *Peromyscus taylori* and *subater*, *Oryzomys palustris*, *Reithrodontomys aurantius*, *R. merriami*, *Sigmodon h. texianus*, *Microtus ludovicianus*, *Geomys sagittalis*, *Lepus merriami*, and *Spilogale indianola*, and of these *Peromyscus taylori* and *subater*, *Microtus ludovicianus*, and *Geomys sagittalis* are, so far as known, restricted to it.

The characteristic breeding birds of the coast prairies are *Tympanuchus attwateri*, *Otocoris a. giraudi*, *Megaquiscalus major* and *macrourus*, *Ammodramus m. sennetti*, *Coturniculus s. bimaculatus*, and *Geothlypis t. brachidactyla*.

Among its flowering plants *Baptisia*, *Oenothera*, *Meriolix*, *Hartmannia*, *Monarda*, *Coreopsis*, *Ratibida*, *Grindelia*, *Callirhoe*, *Eustoma*, and *Hymenocallis* are conspicuous genera, with numerous species,

while such low shrubs as *Daubentonia longifolia*, *Vachellia farnesiana*, *Morella cerifera*, *Ascyrum*, and low willows are found here and there in favorable localities.

* COAST MARSHES.

Extensive marshes border the Gulf shore irregularly as far west as Port Lavaca, and recur at intervals, mainly near the mouths of the streams, to the Rio Grande. These brackish, sedgy, tide-washed marshes are inhabited by rice rats, rails, water snakes, and great numbers of crustaceans. They are favorite resorts also for numerous migrating waders and water birds.

BEACHES AND ISLANDS.

The Gulf beaches and low islands offshore have a largely maritime fauna, the most striking feature of which is the abundance of shore birds, pelicans, cormorants, gulls, and terns. Not until the long reef-like bar of Padre Island is reached do we find any restricted forms of island mammals, and here only two—*Perodipus compactus* and *Geomys personatus*.

The following species and subspecies of mammals, breeding birds, reptiles, and plants occur more or less commonly in the Austroriparian or humid subdivision of Lower Austral zone in eastern Texas, but rarely, if at all, in the arid western subdivision of the zone. None of the lists are complete.

MAMMALS OF EASTERN TEXAS AUSTRORIPARIAN.

<i>Didelphis virginiana</i> .	<i>Lepus aquaticus</i> .
<i>Didelphis virginiana pigra</i> .	<i>Lepus aquaticus atticateri</i> .
<i>Sciuropterus volans querceti</i> .	<i>Felis</i> (sp.?) (panther).
<i>Sciurus ludovicianus</i> .	<i>Lynx rufus texensis</i> .
<i>Sciurus carolinensis</i> .	<i>Canis ater</i> .
<i>Citellus tridecemlineatus texensis</i> .	<i>Vulpes fulvus</i> .
<i>Peromyscus gossypinus</i> .	<i>Urocyon cinereoargenteus floridanus</i> .
<i>Peromyscus leucopus</i> .	<i>Ursus luteolus</i> .
<i>Peromyscus taylori subater</i> .	<i>Procyon lotor</i> .
<i>Oryzomys palustris</i> .	<i>Lutra (canadensis?)</i> .
<i>Reithrodontomys aurantius</i> .	<i>Lutreola lutreocephala</i> .
<i>Reithrodontomys merriami</i> .	<i>Spilogale indianola</i> .
<i>Neotoma floridana rubida</i> .	<i>Mephitis mesomelas</i> .
<i>Sigmodon hispidus texensis</i> .	<i>Conepatus mesoleucus telmalestes</i> .
<i>Microtus pinetorum auricularis</i> .	<i>Scalopus aquaticus</i> .
<i>Microtus ludovicianus</i> .	<i>Blarina brevicauda carolinensis</i> .
<i>Castor canadensis texensis</i> .	<i>Blarina parva</i> .
<i>Geomys breviceps</i> .	<i>Nycticeius humeralis</i> .
<i>Geomys sagittalis</i> .	<i>Lasiurus borealis</i> .
<i>Perognathus hispidus spilotos</i> .	<i>Lasiurus borealis seminolus</i> .
<i>Lepus floridanus alacer</i> .	<i>Pipistrellus subflavus</i> .

BIRDS BREEDING IN EASTERN TEXAS AUSTRORIPARIAN.

<i>Hydranassa tricolor ruficollis.</i>	<i>Icterus galbula.</i>
<i>Florida carulea.</i>	<i>Quiscalus quiscula aeneus.</i>
<i>Colinus virginianus.</i>	<i>Megaquiscalus major.</i>
<i>Tympanuchus americanus.</i>	<i>Spizella socialis.</i>
<i>Tympanuchus americanus atticateri.</i>	<i>Spizella pusilla.</i>
<i>Meleagris gallopavo silvestris.</i>	<i>Peucaea aestivalis bachmani.</i>
<i>Elanoides forficatus.</i>	<i>Cardinalis cardinalis.</i>
<i>Buteo lineatus.</i>	<i>Guiraca carulea.</i>
<i>Falco sparverius.</i>	<i>Cyanospiza cyanea.</i>
<i>Syrnium v. helvolum.</i>	<i>Piranga rubra.</i>
<i>Bubo virginianus.</i>	<i>Vireo olivaceus.</i>
<i>Megascops asio.</i>	<i>Vireo noveboracensis.</i>
<i>Campephilus principalis.</i>	<i>Vireo flavifrons.</i>
<i>Dryobates pubescens.</i>	<i>Mniotilta varia.</i>
<i>Dryobates villosus auduboni.</i>	<i>Protonotaria citrea.</i>
<i>Dryobates borealis.</i>	<i>Dendroica dominica albilora.</i>
<i>Ceophloeus pileatus.</i>	<i>Dendroica vigorsi.</i>
<i>Melanerpes erythrocephalus.</i>	<i>Geothlypis trichas brachidactyla.</i>
<i>Centurus carolinus.</i>	<i>Geothlypis formosa.</i>
<i>Colaptes auratus.</i>	<i>Icteria virens.</i>
<i>Antrostomus carolinensis.</i>	<i>Wilsonia mitrata.</i>
<i>Chordeiles (virginianus?).</i>	<i>Mimus polyglottos.</i>
<i>Chordeiles virginianus chapmani.</i>	<i>Galcoscoptes carolinensis.</i>
<i>Trochilus colubris.</i>	<i>Thryothorus ludovicianus.</i>
<i>Coccyzus americanus.</i>	<i>Sitta carolinensis.</i>
<i>Tyrannus tyrannus.</i>	<i>Sitta pusilla.</i>
<i>Myiarchus crinitus.</i>	<i>Baeolophus bicolor.</i>
<i>Contopus virens.</i>	<i>Parus carolinensis agilis.</i>
<i>Empidonax virens.</i>	<i>Poliophtila carulea.</i>
<i>Cyanocitta cristata.</i>	<i>Hylocichla mustelina.</i>
<i>Agelaius phoeniceus.</i>	<i>Sialia sialis.</i>
<i>Agelaius phoeniceus floridanus.</i>	

A FEW OF THE LIZARDS AND SNAKES OF EASTERN TEXAS.

Lizards.

<i>Anolis carolinensis.</i>	<i>Cnemidophorus sexlineatus.</i>
<i>Phrynosoma cornutum</i> (local form).	<i>Leiopisma laterale.</i>
<i>Ophisaurus ventralis.</i>	<i>Eumeces quinquelineatus.</i>

Snakes.

<i>Opheodrys astivus.</i>	<i>Tropidoclonium lineatum.</i>
<i>Callopeltis obsoletus.</i>	<i>Tantilla gracilis.</i>
<i>Lampropeltis getula holbrooki.</i>	<i>Elaps fulvus.</i>
<i>Natrix clarkii.</i>	<i>Agkistrodon piscivorus.</i>
<i>Natrix fasciata transversa.</i>	<i>Agkistrodon contortrix.</i>
<i>Storeria dekayi.</i>	<i>Crotalus horridus.</i>
<i>Eutania proxima.</i>	

PLANTS CHARACTERISTIC OF HUMID EASTERN IN DISTINCTION FROM ARID WESTERN TEXAS.

<i>Pinus taeda.</i>	<i>Cratægus spathulata.</i>
<i>Pinus palustris.</i>	<i>Cratægus texana.</i>
<i>Pinus echinata.</i>	<i>Persca borbonia.</i>
<i>Taxodium distichum.</i>	<i>Leitneria floridana.</i>
<i>Juniperus virginiana.</i>	<i>Ilex opaca.</i>
<i>Liquidambar styraciflua.</i>	<i>Ilex decidua.</i>
<i>Nyssa sylvatica.</i>	<i>Ilex vomitoria.</i>
<i>Nyssa aquatica.</i>	<i>Ilex lucida.</i>
<i>Platanus occidentalis.</i>	<i>Morus rubra.</i>
<i>Magnolia fœtida.</i>	<i>Gleditsia tricanthos.</i>
<i>Magnolia virginiana.</i>	<i>Gleditsia aquatica.</i>
<i>Tilia leptophylla.</i>	<i>Fagara clavaherculis.</i>
<i>Acer drummondii.</i>	<i>Aralia spinosa.</i>
<i>Acer rubrum.</i>	<i>Viburnum rufotomentosum.</i>
<i>Hicoria ovata.</i>	<i>Viburnum molle.</i>
<i>Hicoria alba.</i>	<i>Viburnum (nudum?).</i>
<i>Hicoria glabra.</i>	<i>Callicarpa americana.</i>
<i>Hicoria aquatica.</i>	<i>Cyrilla racemiflora.</i>
<i>Juglans nigra.</i>	<i>Vaccinium sp. —?</i>
<i>Castanea pumila.</i>	<i>Morella crispa.</i>
<i>Carpinus caroliniana.</i>	<i>Azalea sp. —?</i>
<i>Ostrya virginiana.</i>	<i>Schmaltzia lanceolata.</i>
<i>Betula nigra.</i>	<i>Schmaltzia copallina.</i>
<i>Quercus phellos.</i>	<i>Rhus radicans.</i>
<i>Quercus nigra.</i>	<i>Cephalanthus occidentalis.</i>
<i>Quercus marylandica.</i>	<i>Rhamnus caroliniana.</i>
<i>Quercus digitata.</i>	<i>Hamamelis virginiana.</i>
<i>Quercus rubra.</i>	<i>Vitis sp. —?</i>
<i>Quercus virginiana.</i>	<i>Smilax laurifolia.</i>
<i>Quercus acuminata.</i>	<i>Smilax (renifolia?).</i>
<i>Quercus macrocarpa.</i>	<i>Smilax pumila.</i>
<i>Quercus lyrata.</i>	<i>Gelsemium sempervirens.</i>
<i>Quercus minor.</i>	<i>Bignonia crucigera.</i>
<i>Quercus alba.</i>	<i>Campsis radicans.</i>
<i>Populus deltoides.</i>	<i>Bradleya (wisteria).</i>
<i>Salix (nigra?).</i>	<i>Passiflora incarnata.</i>
<i>Ulmus americana.</i>	<i>Rubus (trivialis?).</i>
<i>Ulmus fulva.</i>	<i>Rubus (procumbens?).</i>
<i>Ulmus alata.</i>	<i>Yucca louisianensis.</i>
<i>Toxylon pomiferum.</i>	<i>Yucca arkansana.</i>
<i>Celtis mississippiensis.</i>	<i>Sabal adiantinum.</i>
<i>Asimina triloba.</i>	<i>Arundinaria macrosperma.</i>
<i>Diospyros virginiana.</i>	<i>Dendropogon usneoides.</i>
<i>Sassafras sassafras.</i>	<i>Mitchella repens.</i>
<i>Cynoxylon floridum.</i>	<i>Sphagnum sp. —?</i>

For crops of the Austroriparian faunal area of the United States see Life Zones and Crop Zones, page 46, under the headings 'Cereals,' 'Fruits,' 'Nuts,' and 'Miscellaneous.' Only a part of the

crops listed are adapted to the east Texas region, however, while other varieties have been introduced since the preparation of these lists.

LOWER SONORAN OF WESTERN TEXAS.

In Texas the annual rainfall decreases gradually from about 50 inches in the eastern part of the State to about 10 inches in the extreme western part. While the extremes are so great and there is no abrupt change from eastern humid to western arid, there is still a well-defined division between the two regions, approximately where the annual rainfall diminishes to below 30 inches, or near the ninety-eighth meridian. By combining the limits of range of eastern and western species of mammals, birds, reptiles, and plants an average line of change can be traced across the State, beginning on the north at the ninety-eighth meridian, just east of Henrietta, and running south to Lampasas, Austin, Cuero, and Port Lavaca. This line conforms in a general way to the eastern limit of the mesquite, which more nearly than any other tree or shrub fills the whole of the arid Lower Sonoran zone. While scattering outlying mesquite trees are found farther east, the line is intended to mark the eastern edge of their abundance, or the transition from eastern prairie and timber country to the region dominated by the mesquite and associated plants.^a

West of this line the region may be again subdivided into semiarid, or region of mesquite and abundant grass, stretching west to the Pecos Valley and from the northern Panhandle to the mouth of the Rio Grande, and extreme arid, or region of creosote bush and scanty grass, lying mainly between the Pecos and Rio Grande.

SEMIARID LOWER SONORAN.

The semiarid region is largely mesquite plains, varying from open grassy plains with scattered mesquite bushes to a miniature forest of mesquite trees, in places densely filled in with other thorny bushes and cactus, as along its southern stream valleys and over much of the plains of the Lower Rio Grande. Scattered oaks and other scrubby timber growth characterize the higher, rougher parts of the region, and narrow strips of tall timber are found along some of its streams. Toward the coast, flower-strewn grassy prairies extend irregularly nearly across the southern part of the State, forming a broken westerly extension of the more continuous eastern coast prairie. West of Matagorda Bay this prairie is mainly crowded

^a The Mesophytic plant region of eastern Texas and the Xerophytic of western Texas of Coulter and Bray. (See *Plant Relations*, by John M. Coulter, pp. 168, 193, 230, 1899, and *Ecological Relations of Vegetation of Western Texas*, by William L. Bray, *Botanical Gazette*, XXXII, p. 111, 1901.)

back from the coast by dense thickets, consisting of mesquite, huisache, and numerous thorny shrubs mixed with cactus, or of miles of live-oak brush, in places only knee high; again, in dense jungles 10 or 20 feet high, in patches, strips, or isolated oak 'motts.' In Cameron County the oak motts occur as widely scattered islands on the prairie, and are usually made up of a few gnarled old trees. Along the stream bottoms and on the low coast flats the chaparral is especially dense and in places almost impenetrable from the abundance of cactus and thorny branches that interlace over the trails. The bulk of this chaparral is composed of common arid Lower Sonoran shrubs, such as *Momesia pallida*, *Zizyphus obtusifolia*, *Condalia obovata*, *Koeberlinia spinosa*, *Opuntia engelmanni*, *O. lepticaulis*, and other associated species, which in this semiarid region of rich soil grow with unusual vigor. Many other widely distributed species, such as *Parkinsonia aculeata*, *Vachellia farnesiana*, *Tillandsia recurvata*, and *Manfreda maculosa*, range through it, while a few others are peculiar to it or barely extend into it from farther south.


As Padre Island lies within this semiarid division, and is sufficiently large and isolated to provide a habitat for a few species of mammals, the following brief description by William Lloyd, who traveled its whole length in November, 1891, is of interest:

Padre Island is about 90 miles long, and at the south end runs out to a point, the last 10 miles of which is not over a mile wide, while for the last 5 miles it is only 300 or 400 yards wide. Its central and greater breadth is nearly 4 miles, including about two-thirds of the distance a muddy flat so soft that one sinks in it over 3 inches. From here it tapers again to its north extremity, which is about 300 yards wide. It is divided from the mainland by the Laguna Madre, which is only about a mile wide from Point Isabel and 2 miles wide opposite Arroyo Coloral. Here, however, the water is 8 to 10 feet deep in the channels. Farther north at the noted wagon crossing, about 15 miles south of Corpus Christi, near the north end of the island, the channel is 7 miles wide, with the water $4\frac{1}{2}$ to 5 feet deep at its ordinary elevation, although south winds raise it very rapidly so as to be impassable. The main island is surrounded by a network of smaller islands, with Mustang Island at the north end separated from it by a channel a mile wide. The drift or wrack and floating timbers on the Gulf side are rapidly embedded in the restless sand and form a nucleus for the sand dunes which stretch along the beach and form the backbone of the island. Beyond them are smaller mounds with some little vegetation, and at their feet lie sandy fields of grass, broken by numerous salt-water lakes where the sea has washed in from time to time.

The island has no arborescent growth worth noticing, with the exception of a shin-oak, which extends from the north end for about a mile and continues on sandy hills on the lagoon side for 5 or 6 miles farther. This is usually 6 inches to 18 inches high, but there are trees, perhaps a different species, 6 to 8 feet high. As this oak is always loaded with acorns, even now it is the favorite wintering ground of birds such as wood ibis, whooping and sand-hill cranes. Wild celery abounds also in the lagoon and attracts great numbers of ducks of various species.

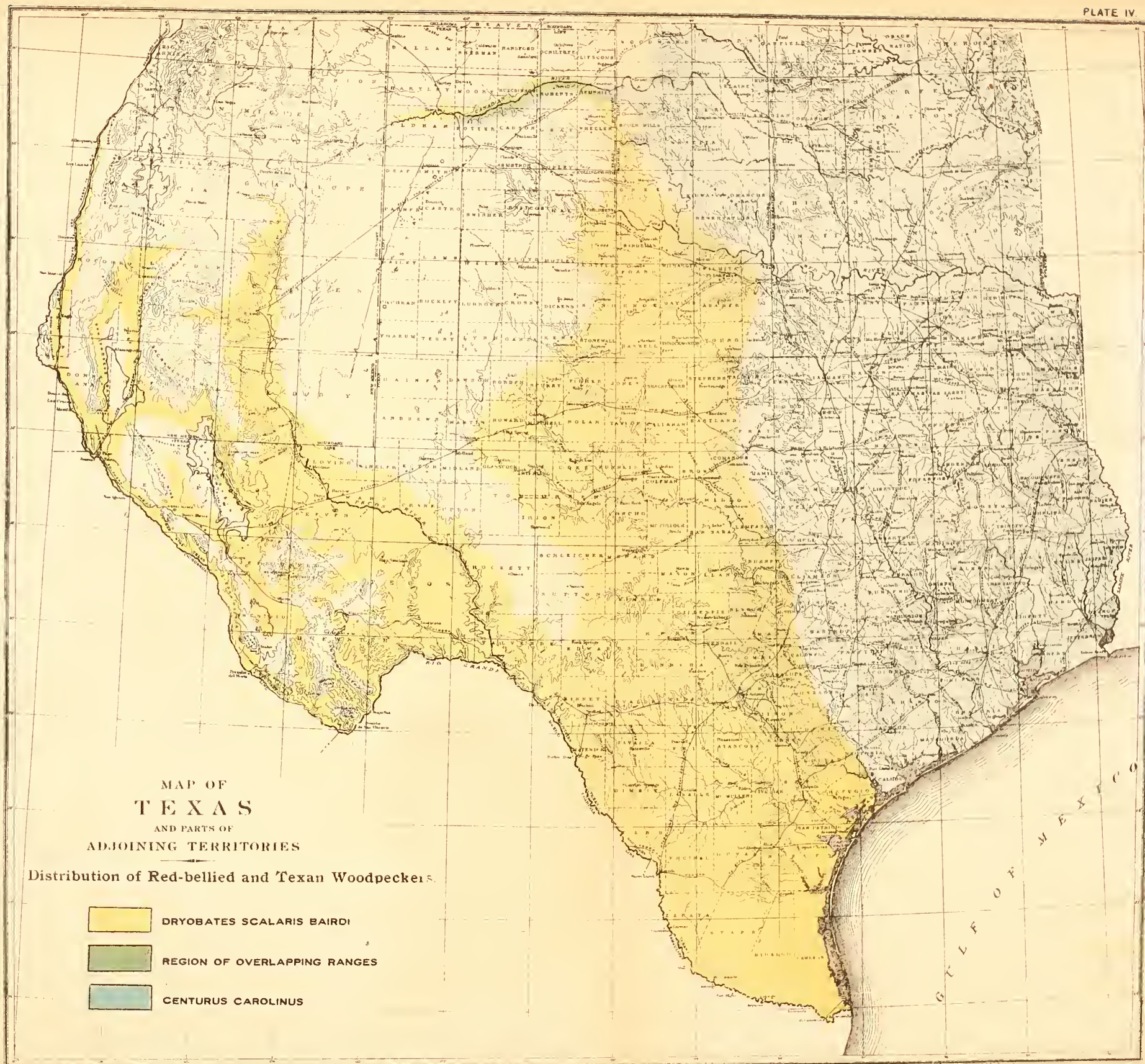
MAP OF
TEXAS
AND PARTS OF
ADJOINING TERRITORIES

Distribution of Mesquite in Western Texas.



PROSOPIS GLANDULOSA





A few willows, presumably *Salix nigra*, grow at the settlement and at one point north of it, and a few patches of buttonbush, *Cephalanthus occidentalis*, were observed, also a few stunted 'huisache,' *Acacia farnesiana*, and crab grass, cocklebur, and wild grapes. These are all on the north and center of the island, south of which grow salt grass and various waxy and creeping plants.

Strange to say, neither hackberry, mesquite, nor Mexican persimmon, though abundant on the adjacent mainland, have succeeded in obtaining a footing anywhere, and two straggling prickly pears (*Opuntia engelmanni*) were the sole representatives of the cactus family. Although palmetto and banana stumps wash ashore in great numbers, none were seen growing.

Gales cover the Gulf side of the island with debris that must come from the districts of Tampico or Vera Cruz. An iguana was taken a short time since on the island, and at least three species of snakes, including the rattlesnake, occur there. Deer and coyotes have been seen by several parties swimming or wading across to and from the island and mainland.



FIG. 2.—Distribution area of creosote bush (*Covillea tridentata*).

EXTREME ARID LOWER SONORAN.

The extreme arid section of the arid Lower Sonoran zone of Texas includes the Pecos Valley and the Rio Grande Valley south to about Eagle Pass and all the country between the two valleys except the

several mountain masses that rise as somewhat less arid Upper Sonoran and Transition zone islands. It has an irregular annual rainfall of 10 to 20 inches, and a half-barren soil, rich and mellow in the valleys, stony and baked on the mesas. It is subject to long, scorching drought, but after a single heavy rainfall bursts into verdure and bloom with a sudden brilliancy seen only in the desert. Its most characteristic shrub is the evergreen creosote bush, the range of which defines its extent better than any other plant, but its most conspicuous vegetation consists of yuccas, agaves, sotol, cactus, fouquiera, allthorn, and mesquite. Its mammals are mainly the species of the whole arid Lower Sonoran, but a few of these extend farther west without extending farther east than the Pecos Valley, among which are the following species:

<i>Odocoileus hemionus canus.</i>	<i>Perodipus ordi.</i>
<i>Ammospermophilus interpres.</i>	<i>Dipodomys merriami.</i>
<i>Citellus spilosoma arens.</i>	<i>Dipodomys merriami ambiguus.</i>
<i>Onychomys torridus.</i>	<i>Geomys arenarius.</i>
<i>Peromyscus leucopus texanus.</i>	<i>Thomomys aureus lachuguilla.</i>
<i>Peromyscus sonoriensis blandus.</i>	<i>Canis mearnsi.</i>
<i>Peromyscus eremicus.</i>	<i>Vulpes macrotis neomexicanus.</i>
<i>Perognathus penicillatus eremicus.</i>	<i>Myotis californicus.</i>
<i>Perognathus intermedius.</i>	<i>Myotis yumanensis.</i>
<i>Perognathus nelsoni.</i>	<i>Pipistrellus hesperus.</i>
<i>Perognathus nelsoni canescens.</i>	<i>Corynorhinus macrotis pallescens.</i>
<i>Perognathus flavus.</i>	<i>Antrozous pallidus.</i>
<i>Perognathus merriami gilvus.</i>	<i>Promops californicus.</i>

Including these somewhat mixed elements of semiarid, half open plains, strips of low prairie, dense cactus, thorny chaparral, and the more barren region of extreme aridity, under the heading of "Lower Sonoran Zone," we have in Texas an area which covers a little more than half of the State, and includes by far the largest number of species of mammals, birds, reptiles, and plants common to any subdivision in the State. It is characterized by the following species, some of which fill the subdivision and are restricted to it, while many more are restricted to definite areas within its limits, and still others range beyond through one or more of the other zones. Few of the species, however, extend through both arid and humid divisions of the zone without undergoing at least a subspecific change.

MAMMALS OF LOWER SONORAN OF WESTERN TEXAS.

<i>Tatu novemcinctum texanum.</i>	<i>Citellus variegatus couchi.</i>
<i>Didelphis marsupialis texensis.</i>	<i>Citellus buckleyi.</i>
<i>Tayassu angulatum.</i>	<i>Citellus mexicanus parvidens.</i>
<i>Odocoileus virginianus texanus.</i>	<i>Citellus spilosoma major.</i>
<i>Odocoileus hemionus canus.</i>	<i>Citellus s. arens.</i>
<i>Sciurus ludovicianus limitis.</i>	<i>Citellus s. annectens.</i>
<i>Ammospermophilus interpres.</i>	<i>Onychomys torridus.</i>



FIG. 1.—OCOTILLO (*FOQUIERA SPLENDENS*) AND CREOSOTE BUSH (*COVILLEA TRIDENTATA*).



FIG. 2.—DESERT VEGETATION OF GREAT BEND REGION.

<i>Onychomys longipes.</i>	<i>Thomomys perditus.</i>
<i>Peromyscus leucopus texanus.</i>	<i>Lepus merriami.</i>
<i>Peromyscus leucopus mearnsi.</i>	<i>Lepus texianus.</i>
<i>Peromyscus michiganensis pallescens.</i>	<i>Lepus arizonæ minor.</i>
<i>Peromyscus sonoriensis blandus.</i>	<i>Lepus floridanus chapmani.</i>
<i>Peromyscus cremicus.</i>	<i>Felis onca hernandezii.</i>
<i>Peromyscus attwateri.</i>	<i>Felis hipolestes aztecus.</i>
<i>Peromyscus taylora.</i>	<i>Felis pardalis limitis.</i>
<i>Oryzomys aquaticus.</i>	<i>Felis cacomitli.</i>
<i>Reithrodontomys intermedius.</i>	<i>Lynx texensis.</i>
<i>Reithrodontomys megalotis.</i>	<i>Canis rufus.</i>
<i>Reithrodontomys griseus.</i>	<i>Canis nebracensis texensis.</i>
<i>Neotoma micropus.</i>	<i>Canis micradon.</i>
<i>Sigmodon hispidus berlandieri.</i>	<i>Canis mearnsi.</i>
<i>Fiber zibethicus ripensis.</i>	<i>Vulpes macrotis neomexicanus.</i>
<i>Castor canadensis frondator.</i>	<i>Procyon cinereoargenteus scotti.</i>
<i>Liomys texensis.</i>	<i>Bassariscus astutus flavus.</i>
<i>Perognathus hispidus.</i>	<i>Taxidea taxus berlandieri.</i>
<i>Perognathus penicillatus cremicus.</i>	<i>Procyon lotor mexicanus.</i>
<i>Perognathus intermedius.</i>	<i>Nasua narica (yucatanica?).</i>
<i>Perognathus nelsoni.</i>	<i>Putorius frenatus.</i>
<i>Perognathus nelsoni canescens.</i>	<i>Putorius neomexicanus.</i>
<i>Perognathus flavus.</i>	<i>Spilogale leucoparia.</i>
<i>Perognathus merriami.</i>	<i>Mephitis mesomelas varians.</i>
<i>Perognathus merriami gilvus.</i>	<i>Conepatus mesoleucus mearnsi.</i>
<i>Perodipus ordi.</i>	<i>Conepatus leuconotus texensis.</i>
<i>Perodipus sennetti.</i>	<i>Scalopus texensis.</i>
<i>Perodipus compactus.</i>	<i>Notiosorex craufordii.</i>
<i>Dipodomys spectabilis.</i>	<i>Blarina berlandieri.</i>
<i>Dipodomys elator.</i>	<i>Myotis velifer.</i>
<i>Dipodomys merriami.</i>	<i>Myotis californicus.</i>
<i>Dipodomys merriami ambiguus.</i>	<i>Myotis incautus.</i>
<i>Geomys breviceps attwateri.</i>	<i>Myotis yumanensis.</i>
<i>Geomys breviceps llanensis.</i>	<i>Pipistrellus hesperus.</i>
<i>Geomys arenarius.</i>	<i>Dasypterus intermedius.</i>
<i>Geomys texensis.</i>	<i>Antrozous pallidus.</i>
<i>Geomys personatus.</i>	<i>Corynorhinus macrotis pallescens.</i>
<i>Geomys personatus fallax.</i>	<i>Nyctinomus mexicanus.</i>
<i>Cratogeomys castanops.</i>	<i>Promops californicus.</i>
<i>Thomomys aureus lachuguilla.</i>	<i>Mormoops megalophylla senicula.</i>

BREEDING BIRDS OF LOWER SONORAN OF WESTERN TEXAS.

<i>Colinus virginianus texanus.</i>	<i>Buteo abbreviatus.</i>
<i>Callipepla squamata.</i>	<i>Buteo albicaudatus sennetti.</i>
<i>Callipepla squamata castanogastris.</i>	<i>Buteo swainsoni.</i>
<i>Lophortyx gambeli.</i>	<i>Urubitinga anthracina.</i>
<i>Meleagris gallopavo intermedia.</i>	<i>Falco mexicanus.</i>
<i>Leptotila fulviventris brachyptera.</i>	<i>Falco fusco-cærulescens.</i>
<i>Melopelia leucoptera.</i>	<i>Falco sparverius phalæna.</i>
<i>Columbigallina passerina pallescens.</i>	<i>Polyborus cheriway.</i>
<i>Scardafella inca.</i>	<i>Syrnium varium helvolum.</i>
<i>Elanus leucurus.</i>	<i>Megascops asio mealli.</i>
<i>Parabuteo unicinctus harrisi.</i>	<i>Bubo virginianus pallescens.</i>
<i>Buteo borealis calurus.</i>	<i>Speotyto cunicularia hypogæa.</i>

Micropallas whitneyi.
Crotophaga sulcirostris.
Geococcyx californianus.
Coccyzus americanus occidentalis.
Ceryle americana septentrionalis.
Dryobates scalaris bairdi.
Centurus aurifrons.
Phalacroptilus nuttalli.
Nyctidromus albicollis merrilli.
Chordeiles acutipennis texensis.
Amizilis cerviniventris chalconota.
Tyrannus vociferans.
Myiarchus cinerascens.
Sayornis saya.
Sayornis nigricans.
Pyrocephalus rubicus mexicanus.
Xanthoeca luxuriosa glaucescens.
Corvus corax sinuatus.
Corvus cryptoleucus.
Molothrus ater obscurus.
Tangavicus aeneus involucratu.
Sturnella magna hoopesi.
Icterus auduboni.
Icterus cucullatus sennetti.
Icterus parisorum.
Icterus bullocki.
Megaquiscalus major macrourus.
Carpodacus mexicanus frontalis.
Astragalinus psaltria.
Amphispiza bilineata.
Amphispiza b. deserticola.

Peucaea cassini.
Aimophila ruficeps eremaca.
Arremonops rufivirgata.
Cardinalis cardinalis canicaudus.
Pyrhuloxia sinuata.
Pyrhuloxia s. texana.
Guiraca carulea lazula.
Cyanospiza versicolor.
Piranga rubra cooperi.
Phainopepla nitens.
Lanius ludovicianus excubitorides.
Vireo atricapillus.
Vireo belli medius.
Vireo b. arizonæ.
Vireo noveboracensis micrus.
Dendroica æstiva sonorana.
Dendroica chrysoparia.
Icteria virens longicauda.
Mimus polyglottos leucopterus.
Toxostoma longirostre sennetti.
Toxostoma curvirostre.
Helcodytes brunnecapillus couesi.
Salpinctes obsoletus.
Catherpes mexicanus albifrons.
Thryomanes bewicki cryptus.
Thryomanes b. leucogaster.
Bæolophus atricristatus.
Auriparus flaviceps.
Poliophtila carulea obscura.
Poliophtila plumbea.

REPTILES OF LOWER SONORAN.

Lizards.

Crotaphytus reticulatus.
Crotaphytus wislizenii.
Holbrookia texana.
Holbrookia propinqua.
Holbrookia maculata.
Holbrookia m. lacrata.
Sceloporus clarkii.
Sceloporus spinosus floridanus.
Sceloporus consobrinus.

Sceloporus dispar.
Sceloporus merriami.
Phrynosoma cornutum.
Phrynosoma modestum.
Coleonyx brevis.
Ophisaurus ventralis.
Cnemidophorus tessellatus.
Cnemidophorus perplexus.
Cnemidophorus gularis.

Snakes.

Diadophis regalis.
Heterodon nasicus.
Bascanion flagellum.
Bascanion ornatum.
Drymobius margaritiferus.
Callopeltis obsoletus.
Drymarchon corais melanurus.
Rhinocheilus leonti.

Natrix fasciata transversa.
Eutainia elegans marciiana.
Eutainia proxima.
Tantilla gracilis.
Elaps fulvius.
Agkistrodon piscivorus.
Crotalus atrox.

CONSPICUOUS PLANTS OF LOWER SONORAN.

<i>Prosopis glandulosa.</i>	<i>Condalia spathulata.</i>
<i>Prosopis pubescens.</i>	<i>Lycium berlandieri.</i>
<i>Acacia constricta.</i>	<i>Lycium pallidum.</i>
<i>Acacia tortuosa.</i>	<i>Leucophyllum texanum.</i>
<i>Acacia roemeriana.</i>	<i>Leucophyllum minus.</i>
<i>Acacia schottii.</i>	<i>Krameria canescens.</i>
<i>Acacia wrightii.</i>	<i>Fouquiera splendens.</i>
<i>Acacia amentacea.</i>	<i>Aloysia ligustrina.</i>
<i>Acacia berlandieri.</i>	<i>Tecoma stans.</i>
<i>Vachellia farnesiana.</i>	<i>Ephedra antisiphilitica.</i>
<i>Leucana retusa.</i>	<i>Ephedra trifurcata.</i>
<i>Mimosa emoryana.</i>	<i>Croton torreyanus.</i>
<i>Mimosa lindheimeri.</i>	<i>Bernardia myricifolia.</i>
<i>Mimosa borealis.</i>	<i>Euphorbia antisiphilitica.</i>
<i>Mimosa fragrans.</i>	<i>Moziuma spathulata.</i>
<i>Parkinsonia aculeata.</i>	<i>Baccharis (salicina?).</i>
<i>Cercidium floridanum.</i>	<i>Baccharis (glutinosa?).</i>
<i>Cercidium texanum.</i>	<i>Flourensia cernua.</i>
<i>Eysenhardtia amorphoides.</i>	<i>Agave lecheguilla.</i>
<i>Sophora secundiflora.</i>	<i>Hechtia texensis.</i>
<i>Parosela frutescens.</i>	<i>Tillandsia recurvata.</i>
<i>Parosela formosa.</i>	<i>Tillandsia baileyi.</i>
<i>Juglans rupestris.</i>	<i>Yucca macrocarpa.</i>
<i>Celtis helleri.</i>	<i>Yucca treculeana.</i>
<i>Momcsia pallida.</i>	<i>Yucca radiosa.</i>
<i>Chilopsis linearis.</i>	<i>Yucca rostrata.</i>
<i>Ehretia eliptica.</i>	<i>Yucca rupicola.</i>
<i>Kæberlinia spinosa.</i>	<i>Samuela faxoniana.</i>
<i>Adelia angustifolia.</i>	<i>Samuela carnerosana.</i>
<i>Adelia neomexicana.</i>	<i>Hesperaloe parviflora.</i>
<i>Fraxinus greggii.</i>	<i>Opuntia lindheimeri.</i>
<i>Portieria angustifolia.</i>	<i>Opuntia engelmanni.</i>
<i>Covillea tridentata.</i>	<i>Opuntia leptocaulis.</i>
<i>Schmaltzia microphylla.</i>	<i>Cereus paucispinus.</i>
<i>Schmaltzia mexicana.</i>	<i>Cereus enneacanthus.</i>
<i>Schmaltzia virens.</i>	<i>Cereus stramineus.</i>
<i>Nicotiana glauca.</i>	<i>Echinocactus horizonthalonius.</i>
<i>Brayodendron texanum.</i>	<i>Echinocactus hamatocanthus.</i>
<i>Berberis trifoliata.</i>	<i>Echinocactus wislizeni.</i>
<i>Zizyphus obtusifolia.</i>	<i>Echinocactus wrightii.</i>
<i>Zizyphus lycioides.</i>	<i>Cactus heyderi.</i>
<i>Condalia obovata.</i>	

For crops adapted to Lower Sonoran, see Life Zones and Crop Zones, pages 42-45, under heading "Crops of the Lower Sonoran Faunal Area," where under "Cereals," "Fruits," "Nuts," and "Miscellaneous" are listed the varieties that have proved a success in other parts of the area. Although many of these have not been tested in the Texas region, and while varieties other than those listed have proved successful, the list will be found helpful in selecting varieties for experiments.

Some practical suggestions may be derived also from the native species of plants, as in the case of *Schmaltzia mexicana*, variously known as *Rhus mexicana* and *Pistacia mexicana*, and related to the *Pistacia vera* of the Mediterranean region, from which the pistachio of commerce is obtained. In places in the canyons of the Rio Grande this large shrub grows in profusion, suggesting that the real *pistachio* also might succeed here.

One of the conspicuous plants often dominant over much of the



FIG. 3.—Distribution area of lecheguilla (*Agave lecheguilla*).

extreme arid Lower Sonoran zone of western Texas is a little century plant (*Agave lecheguilla*), best known by its Mexican name of 'lecheguilla.' Its rigid leaves are about a foot long, well armed with marginal hooks and stout terminal spines, which effectually protect them from the attacks of grazing animals. Even the hardy burros and hungry goats refrain from eating them, and pick their way cautiously among their dagger points. But within each leaf is a bundle of smooth, strong fibers suitable for the manufacture of brushes, matting, coarse twine, and rope. These plants grow in greatest

abundance over limestone and lava mesas and steep rocky slopes that can never be irrigated and are often too steep and rough for grazing, even if the scanty grass were not crowded out by the cactus and agaves. Here, over thousands of square miles of the most worthless part of the desert, is a crop, not only offering in its leaf fibers a profitable industry awaiting development, but also suggesting that other species of agaves, yielding fiber of still more valuable quality, can be successfully introduced into this region—a region that now lies unimproved and almost uninhabited while hundreds of thousands of dollars worth of agave fibers are annually imported from Mexico.

In the Davis and Chisos and Guadalupe mountains the large *Agave wislizeni* and *applanata*, the mescal plants of the Mescalero Apaches, offer a nutritious food that might well find place on our tables as a delicacy. They grow over the barest and roughest slopes, not only yielding in the starchy caudex a rich store of food, but in the beautiful flowers a quantity of delicious honey equaled by few other plants. A single plant during its flowering period of about a month bears from one to two thousand flowers, each yielding nearly half a teaspoonful of honey. That the country is well adapted to bees is evidenced by numerous and extensive bee caves in the rocks, by bee trees, and by the success of domestic swarms. The numerous leguminous shrubs—acacias, mimosas, and mesquites, several species of the 'bee bush' (*Lippia* and *Goniostachyum*), and the abundant flowers of numerous species of Compositæ—all yield rich stores of honey. In semiarid gulches where the native black-fruited Texan persimmon (*Brayodendron texanum*) bears an abundance of its almost worthless fruit it is probable that varieties of the delicious Japanese persimmon would thrive.

Other plants besides grass and cactus are important as food for stock or are of service to man. The sotol (*Dasylirion texanum*), with its double-edged saw-bladed leaves and stout caudex, when split open so that the inner starchy heart can be reached, yields a large amount of hearty food for stock. The plant is widely distributed over most of the region west of the Pecos and Devil rivers, and is most abundant over the barest and stoniest slopes. Like most desert plants, it is of slow growth, and its greatest value has been in tiding stock over periods of scarcity. Sotol cutting becomes an important business with sheep and cattle men when a dry summer is followed by a winter of bare pastures.

The value of the mesquite and screw bean (*Prosopis glandulosa* and *pubescens*) to stockmen and ranchers of western Texas can hardly be overestimated. Over much of the arid and semiarid region of the State they yield fuel, fence posts, and building material for the ranch, and also shade, shelter, and food for stock. The common

mesquite, though barely reaching the dignity of a tree and often dwarfed to a mere shrub, is the only available timber over thousands of square miles. The wood is heavy, strong, and durable. The feathery foliage, while so thin that grass grows under the trees, affords a welcome shade to man and beast. The fragrant, honey-laden, catkinlike flowers blossom quickly, and in warm weather after a good rain a crop of long bean pods will mature and ripen with

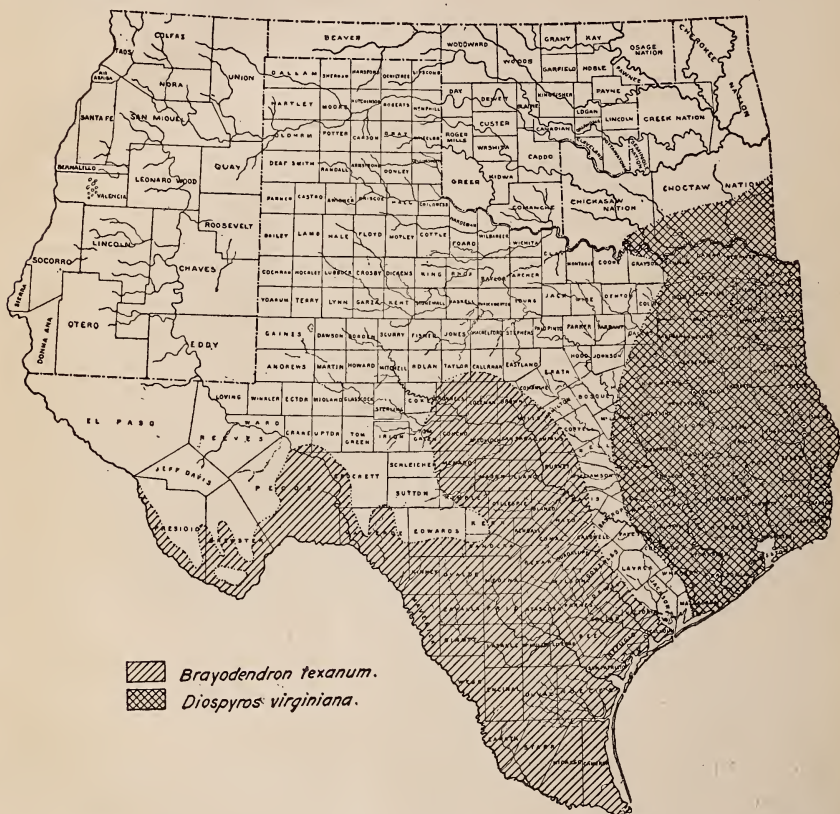


FIG. 4.—Distribution area of the black and the yellow persimmons (*Brayodendron texanum* and *Diospyros virginiana*).


little regard to season. Often two crops a year mature if rains come at proper intervals. The sugary pods serve to fatten cattle, horses, mules, burros, sheep, and goats. The small, hard beans pass through animals and seed new ground, so that the spread and increase of the mesquite has been a notable result of stock raising. The use of the sweet, nutritious pods as food by both Indians and early settlers seems to have been mainly given up, but the actual food value of the pods needs no better demonstration than is afforded by the condition of animals feeding on them.



FIG. 1.—LECHEGUILLA WITH FLOWERS AND FRUIT.



FIG. 2.—LECHEGUILLA (AGAVE LECHEGUILLA) NEAR BOQUILLAS, GREAT BEND OF RIO GRANDE.



AGAVE WISLIZENI IN FLOWER, DAVIS MOUNTAINS. HUMMINGBIRD
AT FLOWER CLUSTER ON LEFT.



FIG. 1.—SOTOL ON MESA NEAR COMSTOCK.



FIG. 2.—SOTOL AFTER THE LEAVES ARE BURNED OFF.

A much neglected product of the mesquite is the gum which exudes from the branches and can be gathered in large quantities. Apparently, it has all the qualities of gum arabic, the gum of closely related Old World acacias, and needs only introduction to a market to become of commercial value.

The seeds and pods of other leguminous shrubs, the acorns of several species of oaks, and the sugary berries of the alligator-barked juniper also are of considerable value in special areas as feed for stock or poultry.

UPPER AUSTRAL ZONE, UPPER SONORAN DIVISION.

East of the Pecos Valley, Upper Sonoran zone covers most of the Panhandle, the Staked Plains and the narrower secondary plain, or Edwards Plateau, running south as far as Rock Springs, as well as the tops and cold slopes of the ridges and bottoms of shaded gulches breaking down from the edge of these plains. West of the Pecos Valley it covers the foothills and lower slopes of the mountains, extending on southwest slopes nearly or quite to the tops of most of the peaks, but on the northeast slopes of the Guadalupe, Davis, and Chisos mountains giving place to Transition zone at about 6,000 feet. On such steep, arid slopes as these mountains present to the sun's rays the difference of zone level on opposite sides is often 2,000 or 3,000 feet, increasing with the steepness and barrenness of the slope. Over the mountains and rough country the zone is marked by a scattered growth of nut pines, junipers, and oaks, but over the plains, where short grass is the principal vegetation, its limits are often best determined by the absence of mesquite and other shrubs of the surrounding Lower Sonoran zone. Some of its most characteristic plants in the mountain region are *Pinus edulis* and *cembroides*, *Juniperus pachyphloea*, *monosperma*, and *flaccida*, *Quercus grisea* and *emoryi*, *Adolphia infesta*, *Nolina texana*, *Mimosa biuncifera*, *Cercocarpus parvifolius*, *Garrya lindheimeri*, *Fallugia paradoxa*, *Yucca baccata*, *Agave wislizeni* and *applanata*, while those on the plains, aside from grasses, are *Asclepias latifolia* and *speciosa*, *Laciniaria punctata*, several species of *Psoralea* and *Astragalus*, *Polygala alba*, *Yucca glauca*, and *Opuntia cymochila*.

In the mountains and rough country Upper Sonoran zone is especially characterized by the occurrence in the breeding season of birds such as *Cyrtonyx mearnsi*, *Caeligena clemenciae*, *Calothorax lucifer*, *Aphelocoma couchi*, *cyanotis*, and *texana*, *Pipilo mesoleucus*, *Vireo plumbeus* and *stephensi*, and *Psaltiriparus plumbeus* and *lloydi*; and on the plains by such breeding species as *Podasocys montanus*, *Numenius longirostris*, *Chordeiles henryi*, *Poocetes confinis*, and *Otocoris leucolama*.

In the mountains and rough country some of the most characteristic mammals of Upper Sonoran zone are *Ovis mexicana*, *Odocoileus couesi* and *canus*, *Citellus grammurus* and *couchi*, *Peromyscus rowleyi*, *attwateri*, and *laceyi*, *Neotoma attwateri* and *albigula*, and on the plains *Antilocapra americana*, *Odocoileus macrourus*, *Cynomys ludovicianus*, *Citellus pallidus*, *Onychomys pallescens*, *Perognathus paradoxus* and *copei*, *Perodipus richardsoni*, *Lepus melanotis*, *Vulpes velox*, *Putorius nigripes*.

Including both plains and mountain slopes, the Upper Sonoran zone in Texas is characterized by the following species:

MAMMALS OF UPPER SONORAN.

<i>Ovis mexicana</i> .	<i>Perognathus hispidus paradoxus</i> .
<i>Antilocapra americana</i> .	<i>Perodipus richardsoni</i> .
<i>Odocoileus couesi</i> .	<i>Lepus texianus melanotis</i> .
<i>Odocoileus virginianus macrourus</i> .	<i>Lepus arizonæ minor</i> (mainly Lower Sonoran).
<i>Citellus variegatus grammurus</i> .	<i>Lepus pinetis robustus</i> (mainly Transition).
<i>Citellus v. couchi</i> .	<i>Felis hippolestes aztecus</i> .
<i>Citellus tridecemlineatus pallidus</i> .	<i>Lynx baileyi</i> .
<i>Citellus spilosoma marginatus</i> .	<i>Canis griseus</i> .
<i>Cynomys ludovicianus</i> .	<i>Canis nebracensis</i> .
<i>Onychomys leucogaster pallescens</i> .	<i>Vulpes velox</i> .
<i>Peromyscus sonoriensis</i> .	<i>Urocyon cinereoargenteus scotti</i> (also Lower Sonoran).
<i>Peromyscus rowleyi</i> .	<i>Putorius nigripes</i> .
<i>Peromyscus attwateri</i> .	<i>Spilogale interrupta</i> .
<i>Peromyscus boylei laceyi</i> .	<i>Mephitis mesomeles varians</i> .
<i>Neotoma attwateri</i> .	<i>Taxidea taxus berlandieri</i> .
<i>Neotoma albigula</i> .	
<i>Thomomys baileyi</i> .	
<i>Perognathus flavescens copei</i> .	

BIRDS OF UPPER SONORAN.

<i>Numenius longirostris</i> .	<i>Cyanocephalus cyanocephalus</i> .
<i>Podiceps montanus</i> .	<i>Icterus bullocki</i> .
<i>Cyrtonyx montezumæ mearnsi</i> .	<i>Sturnella magna neglecta</i> .
<i>Accipiter cooperi</i> .	<i>Carpodacus mexicanus frontalis</i> .
<i>Chordeiles virginianus henryi</i> .	<i>Spizella socialis arizonæ</i> .
<i>Calothorax lucifer</i> .	<i>Amphispiza ruficeps scotti</i> .
<i>Caligena clemencia</i> .	<i>Pipilo fuscus mesoleucus</i> .
<i>Trochilus alexandri</i> .	<i>Cyanospiza amara</i> .
<i>Phalacroptilus nuttalli</i> .	<i>Zamelodia melanocephala</i> .
<i>Aeronautes melanoleucus</i> .	<i>Ampelis cedrorum</i> .
<i>Tyrannus verticalis</i> .	<i>Vireo solitarius plumbeus</i> .
<i>Otocoris alpestris leucoloma</i> .	<i>Vireo gilvus swainsoni</i> .
<i>Aphelocoma woodhousei</i> .	<i>Troglodytes ædon aztecus</i> .
<i>Aphelocoma cyanotis</i> .	<i>Baeolophus inornatus griseus</i> .
<i>Aphelocoma texana</i> .	<i>Psaltiriparus plumbeus</i> .
<i>Aphelocoma sieberi couchi</i> .	<i>Psaltiriparus melanotis lloydi</i> .

LIZARDS AND SNAKES OF UPPER SONORAN.

Lizards.

Crotaphytus collaris.
Crotaphytus c. baileyi.
Uta ornata.
Sceloporus torquatus poikisetii.
Sceloporus consobrinus.

Phrynosoma hernandesi.
Gerrhonotus liocephalus infernalis.
Eumeces guttulatus.
Eumeces obsoletus.
Eumeces brevilincatus.

Snakes.

Diadophis regalis.
Heterodon nasicus.
Liopeltis vernalis.
Bascanion flagellum.
Pituophis sayi.

Chionactis episcopus isozonus.
Eutainia cyrtopsis.
Crotalus molossus.
Crotalus lepidus.
Crotalus confluentis.

PLANTS OF UPPER SONORAN PLAINS.

Asclepias latifolia.
Asclepias tuberosa.
Polygala alba.
Laciniaria punctata.
Yucca glauca.
Yucca stricta.
Opuntia davisii.
Opuntia macrorhiza.
Cactus missouriensis.
Artemisia filifolia.
Ratibida columnaris.
Helianthus annuus.
Helianthus petiolaris.
Gutierrezia sarothrae.

Mentzelia nuda.
Astragalus molissimus.
Astragalus caryocarpus.
Psoralea linearifolia.
Psoralea digitata.
Parosela cuneandra.
Acaua illinoensis.
Amorpha canescens.
Hoffmanseggia jamesii.
Petalostemon purpureus.
Ipomoea leptophylla.
Merolir intermedia.
Linum rigidum.
Verbena stricta.

PLANTS OF UPPER SONORAN MOUNTAINS AND FOOTHILLS.

Pinus edulis.
Pinus cembroides.
Juniperus pachyphloea.
Juniperus flaccida.
Juniperus monosperma.
Juniperus sabinoides.
Quercus grisea.
Quercus emoryi.
Quercus undulata.
Quercus texana.
Celtis reticulata.
Morus microphylla.
Adolphia infesta.

Mimosa biuncifera.
Cercocarpus parvifolius.
Garrya lindheimeri.
Garrya wrightii.
Philadelphus microphyllus.
Schmaltzia trilobata.
Arbutus calapensis.
Cercis occidentalis.
Fallugia paradoxa.
Agave wislizeni.
Agave applanata.
Yucca baccata.
Nolina microcarpa.

The two long strips of Upper Sonoran zone lying east and west of the Pecos Valley at the present time are largely devoted to grazing, to which they are peculiarly adapted, but the time will come when they will be in part reclaimed for agriculture or horticulture, and the advantage of their position in adaptation to crops not grown in surrounding Lower Sonoran zone will be recognized. While

grazing will long continue to be the chief industry, the introduction of successful crops will be of the greatest advantage to the stockmen. Most of the region is semiarid, with only sufficient rainfall for a good stand of native grasses, but by intelligent methods of handling the soil, deep plowing, dust mulch, and a system of cross-furrowing to utilize all the water that falls on sloping areas many kinds of fruits and other crops will thrive without irrigation. Where irrigation is possible, however, as it is in many places along streams or by means of water storage, artesian wells, or pumping, the returns will, of course, be far more certain and abundant.

For lists of cereals, fruits, nuts, and miscellaneous crops adapted to Upper Sonoran zone see Life Zones and Crop Zones, pages 37-40. This is preeminently the zone of standard varieties of apples and of many other fruits and grains. It is the only zone of any extent in Texas adapted to the sugar beet for the manufacture of sugar.

TRANSITION ZONE.

The Transition is the most restricted and broken of any zone within the State, being confined to the Chisos, Davis, and Guadalupe mountains from about 6,000 feet on northeast slopes to the tops of the ranges, while between these mountains it is divided by wide strips of Upper Sonoran zone. It is well marked in each of these ranges by its most characteristic tree—the yellow pine (*Pinus ponderosa*)—but in each is characterized by a different combination of plants and animals. Although the home of the wild potato (*Solanum t. boreale*), it is too rough for extensive agriculture and is important mainly for its timber and for the hidden sources of streams that break out at lower levels.

In the Guadalupe Mountains the Transition zone mammals are:

Odocoileus (hemionus?).
Eutamias cinereicollis canipes.
Neotoma mexicana.
Microtus mexicanus guadalupensis.

Thomomys fulvus.
Lepus pinetis robustus.
Ursus (americanus?).

In the Davis Mountains:

Odocoileus sp. ———?
Neotoma mexicana.
Thomomys fulvus texensis.
Erethizon sp. ———?

Lepus pinetis robustus.
Ursus americanus ambliceps.
Ursus horribilis horriacus.
Vespertilio fuscus.

In the Chisos Mountains:

Odocoileus couesi.
Neotoma (mexicana?).
Sigmodon ochrognathus.

Lepus pinetis robustus.
Ursus a. ambliceps.
Vespertilio fuscus.

The lists of breeding birds of the Transition zone show little variation in the Guadalupe, Davis, and Chisos mountains, and more



VIEWS ON STAKED PLAINS NEAR HEREFORD AND DIMMITT.



FIG. 1.—TRANSITION ZONE TIMBER OF GUADALUPE MOUNTAINS.



FIG. 2.—HEAD OF DOG CANYON, GUADALUPE MOUNTAINS.



TRANSITION ZONE TIMBER OF CHISOS MOUNTAINS (APPROXIMATELY 6,500 FEET).

thorough collecting high up in these ranges would doubtless show a still closer similarity of species.

The following species are common to all three ranges:

<i>Cyrtonyx montezumae nearnsi.</i>	<i>Pipilo maculatus megalonyx.</i>
<i>Columba fasciata.</i>	<i>Vireo solitarius plumbeus.</i>
<i>Melanerpes formicivorus.</i>	<i>Piranga hepatica.</i>
<i>Trochilus alexandri.</i>	<i>Sitta carolinensis nelsoni.</i>
<i>Selasphorus platycercus.</i>	

The following species occur and probably breed in the Guadalupe Mountain Transition:

<i>Meleagris gallopavo merriami.</i>	<i>Helminthophila eclata orestera.</i>
<i>Syrnium occidentale.</i>	<i>Dendroica auduboni.</i>
<i>Megascops flammeolus.</i>	<i>Dendroica gracia.</i>
<i>Dryobates villosus hyloscopus.</i>	<i>Sitta pygmaea.</i>
<i>Selasphorus rufus.</i>	<i>Hylocichla guttata auduboni?</i>
<i>Aimophila ruficeps scotti.</i>	<i>Merula migratoria propinqua.</i>
<i>Junco dorsalis.</i>	

The following occur in both the Guadalupe and Davis Mountain Transition:

<i>Colaptes cafer collaris.</i>	<i>Parus gambeli.</i>
<i>Cyanocitta stelleri diademata.</i>	<i>Sialia mexicana bairdi.</i>
<i>Piranga ludoviciana.</i>	

The following species occur in both the Guadalupe and Chisos mountains, but were not observed in the Davis Mountains:

<i>Antrostomus macromystax.</i>	<i>Empidonax difficilis.</i>
<i>Nuttallornis borealis.</i>	<i>Wilsonia pusilla pileolata.</i>
<i>Contopus richardsoni.</i>	

The following were found in the Chisos Mountains only:

<i>Aphelocoma sieberi couchi.</i>	<i>Oreospiza chlorura.</i>
<i>Loxia curvirostra stricklandi.</i>	<i>Vireo huttoni stephensi.</i>

In the Davis Mountains a single *Asyndesmus torquatus* was seen.

Most of these birds are Rocky Mountain forms, some of which reach their southern breeding limits in one of these groups of mountains; others range south into Mexico along this chain of Transition zone islands, while still others are more particularly southern and western forms that in one or more of the ranges reach approximately their northeastern limits.

The Transition zone plants of the Guadalupe Mountains are:

<i>Pinus ponderosa.</i>	<i>Prunus (serotina?).</i>
<i>Pinus flexilis.</i>	<i>Amelanchier alnifolia.</i>
<i>Pseudotsuga mucronata.</i>	<i>Rhamnus purshiana.</i>
<i>Acer grandidentatum.</i>	<i>Ceanothus greggii.</i>
<i>Ostrya bailleyi.</i>	<i>Robinia neomexicana.</i>
<i>Quercus acuminata.</i>	<i>Berberis repens.</i>
<i>Quercus novomexicana.</i>	<i>Symphoricarpos (longiflorus?).</i>
<i>Quercus grisea</i> (dwarf form).	<i>Solanum tuberosum boreale.</i>
<i>Quercus fendleri.</i>	<i>Linum perenne.</i>
<i>Quercus undulata.</i>	<i>Oxalis violacea</i> or var.

Of the Davis Mountains:

*Pinus ponderosa.**Pinus flexilis.**Acer grandidentatum.**Quercus leucophylla.**Quercus novomexicana.**Quercus grisea* (dwarf form).*Quercus emoryi* (dwarf form).*Prunus serotina acutifolia.**Rhamnus purshiana.**Symphoricarpos* (longiflorus?).*Solanum tuberosum boreale.*

Of the Chisos Mountains:

*Pinus ponderosa.**Pseudotsuga mucronata.**Cupressus arizonica.**Acer grandidentatum.**Quercus grisea.**Quercus emoryi.**Quercus texana.**Prunus s. acutifolia.**Rhamnus purshiana.**Symphoricarpos* (longiflorus?).

The Transition area is so restricted in Texas as to be of comparatively little agricultural importance, especially as it lies within the arid section of the zone. Its greatest value, aside from its native timber, will be found in its adaptation to the culture of northern fruits, varieties of apples, pears, cherries, plums, grapes, and berries that will never prove successful elsewhere in the State.

For list of fruits that have been grown successfully in arid Transition zone in western Montana, eastern Washington and Oregon, and in parts of Idaho and Utah, see Life Zones and Crop Zones, pages 25-27.

CANADIAN ZONE.

In the Davis Mountains a thicket of *Populus tremuloides* along the northeast base of a high cliff near Livermore Peak indicates a mere trace of Canadian zone, while a single specimen of the hoary bat, shot as it came down one of the gulches near the northeast base of Livermore Peak, July 10, strongly suggests that this Canadian zone species was on its breeding ground. *Nuttallornis borealis* and *Loxia curvirostra stricklandi* seen in the Chisos Mountains in June were probably breeding there, while *Nuttallornis borealis* and immature *Junco dorsalis*, observed in the Guadalupe Mountains in August, may or may not have been migrants.

REPORT ON THE BIOLOGICAL SURVEY COLLECTION OF LIZARDS AND SNAKES FROM TEXAS.

The Biological Survey collection of reptiles in the United States National Museum contains 353 specimens from Texas, including 102 specimens and 31 species of snakes from 81 localities, 252 specimens and 32 species of lizards from 167 localities. No attempt has been made to identify or include the turtles and batrachians. The material has been gathered by the field assistants of the Survey as opportunity offered in connection with other work, but none of the col-

lectors has made a specialty of reptiles. Until a systematic field study of these groups is taken up, we can not expect to know much of the distribution and habits of the species; but so much that is vague, erroneous, and misleading has been published, especially in regard to the Texas region, that it seems doubly important to put on record all definite localities from which specimens have been positively identified. Every specimen in the present collection is fully labeled with exact locality, including altitude in the case of most specimens from the mountains, date, name of collector, and in many cases notes on habitat. Only a knowledge of the country is requisite to enable each specimen to be referred to its proper zone. Of some species there are specimens from enough localities to determine with considerable accuracy their range and zonal position in the State, but of many others the few records will be useful mainly in future works of broader scope.

But few of the collectors' field notes on reptiles, when unaccompanied by specimens, have been made use of owing to the danger of confusing closely related species, and when such notes are used they are carefully distinguished. In a few cases the records of specimens in the United States National Museum collection from localities of peculiar importance are given separately. References to published records usually are avoided.

To Dr. Leonhard Stejneger I am greatly indebted for identification of the specimens. With the aid of his assistant, Mr. Richard G. Paine, I was able to simplify his task in many cases by making preliminary determinations.^a

Anolis carolinensis Cuvier. Carolina Chameleon.

This little chameleon-like lizard is represented in the collection by specimens from Waskom, Joaquin, Sour Lake, and Columbia, and I have seen it in abundance at Jefferson and Timpson, but never in the western half of Texa

Crotaphytus collaris (Say). Ring-necked Lizard.

Specimens of this beautiful lizard from Wichita Falls, Henrietta, Miami, Gail, Castle Mountains, Fort Lancaster, Fredericksburg, and Rock Springs, Tex., and from Roswell and Santa Rosa, N. Mex., carry the range of the species over the middle plains region of Texas, the region lying between the Pecos River and the eastern timbered

^a Additional specimens identified by Mr. Paine and myself during Doctor Stejneger's absence are as follows: From Sour Lake, *Crotalus horridus*, *Callopettis obsoletus*, *Agkistrodon contortrix*, *Storeria dekayi*, *Sceloporus consobrinus*, *Anolis carolinensis*; from Hempstead, *Tropidoclonium lineatum*; from Seguin, *Eutania elegans marci* and *Sceloporus spinosus floridanus*; from Washburn, *Heterodon nasicus* and *Liopeltis vernalis*, and from Cleveland, *Elaps fulvius*.

country. The above localities lie near the junction of Upper and Lower Sonoran zones, but this lizard inhabits at least a part of both zones. Fourteen out of the 15 specimens referred to *collaris* have the single row of interorbital plates. One specimen from Miami has two full rows of interorbitals, but with the large supraoculars and blunt nose of *collaris*.

***Crotaphytus collaris baileyi* Stejneger.**

Nine specimens of *Crotaphytus* from eight localities are referred by Doctor Stejneger to *baileyi*. They are from Comstock, Alpine, Paisano, Chisos Mountains (west base), Davis Mountains (east base), Toyah, 70 miles north of Toyah, Tex., and one from the east base of Guadalupe Mountains, west of Carlsbad, N. Mex. These localities are near the junction of Upper and Lower Sonoran zones. Five of the nine specimens from Comstock, Paisano, and Chisos Mountains and two from the Davis Mountains are typical *baileyi*, with two full rows of interocular plates, small supraoculars, and relatively narrow muzzle. The specimen from Alpine has the interoculars joined in a single row, but otherwise possesses the characters of *baileyi*. The specimen from the Guadalupe Mountains and the two from Toyah and 70 miles north of Toyah have the interoculars joined in a single row and other characters intermediate between *baileyi* and *collaris*. Considering the close relationship and evident intergradation of the two forms, it seems best to follow Witmer Stone in placing *baileyi* as a subspecies of *collaris*.^a

***Crotaphytus reticulatus* Baird.**

Lloyd collected a specimen of this rare and apparently very locally distributed lizard at Rio Grande City, Tex., May 28, 1891.

***Crotaphytus wislizenii* Baird & Girard. Leopard Lizard.**

A fine, large individual of this big, spotted lizard was shot near Boquillas, in the Great Bend of the Rio Grande, by McClure Surber, and Cary and Hollister each collected a specimen near Toyahvale, in the Pecos Valley. The species is not common and occurs only in the low, hot valleys of extreme arid Lower Sonoran zone.

***Holbrookia texana* Troschel.**

This most brilliantly colored of the Texas lizards is represented by 11 specimens from the following nine localities: Fort Stockton, Adams, Toyahvale, Pecos River (5 miles west of Sheffield), Davis Mountains (east base), Boquillas, McKinney Spring (60 miles south of Marathon), Comstock, and Benbrook. It is a common and conspicuous species over all the hot, bare Lower Sonoran desert of western Texas and as far up the Pecos Valley as Santa Rosa, N. Mex.

^a Proc. Acad. Nat. Sci. Phila., 1903, 30.

This species is so similar in both general appearance and habits to *Callisaurus draconoides*, the 'gridiron-tailed lizard' of the Death Valley country, that I never noticed the difference between them until Doctor Merriam pointed it out in a beautiful colored study of *Holbrookia texana* made by Fuertes in western Texas. Few animals possess more wonderful protective markings than these bar-tailed lizards. As they dash away, well up on their legs, with tail curled over the back, exposing their brightly colored sides and the black and white barred lower surface of the tail, they are strikingly conspicuous, until, stopping suddenly, they flatten themselves on the ground, when the speckled back blends into the earth colors and the lizards are lost to view.

Holbrookia propinqua B. & G. Long-tailed Holbrookia.

There are 15 specimens of this slender-tailed Holbrookia from five localities in southern Texas: Brownsville, Sauz Ranch, Santa Rosa Ranch and Padre Island in Cameron County, and King's Ranch in Nueces County.

Holbrookia maculata Girard. Spotted-sided Holbrookia.

The collection contains 19 specimens of this little, short-tailed lizard from the following eight localities in Texas: Mouth of Devils River, Fort Stockton, Fort Davis, Alpine, Paisano, Dimmitt (45 miles south), Henrietta, and Amarillo. places lying some in Upper and some in Lower Sonoran zones of the arid and the semiarid regions. Apparently the species has not been taken south of Devils River and San Antonio.

Holbrookia maculata lacerata Cope. Spotted-tailed Holbrookia.

One specimen of the spotted-tailed lizard from Cotulla, two from 15 miles west of Japonica, and one from 25 miles southwest of Sherwood considerably extend the southern and western range of the species. Apparently it belongs to Lower Sonoran zone.

Uta stansburiana B. & G.

Specimens of this little lizard from El Paso, Pecos City, and Fort Stockton carry its range across the extremely arid part of Lower Sonoran zone in western Texas and mark the eastern limit of a widely distributed species.

Uta ornata B. & G.

Twelve specimens of this little lizard are from the following localities in western Texas: Mouth of Pecos, Langtry, Ingram, Chisos Mountains, Altuda, Paisano, and Fort Davis. The Chisos Mountain specimen was taken at 6,000 feet, and the four Fort Davis specimens at approximately 5,700 feet, in the midst of Upper Sonoran zone. Altuda, Paisano, and Ingram are at the lower edge of the zone, while

Langtry and mouth of Pecos, as well as the type locality of the species, Devils River, are just below the edge in Lower Sonoran. However, enough Upper Sonoran species of plants cling to the cold walls of side canyons in the Langtry, Pecos, and Devils River country to account for the presence of such rock-dwelling species; and I am inclined to consider the range of this lizard as strictly Upper Sonoran, at least in Texas. If all the southern Arizona and California records of the species are correct, it is certainly Lower Sonoran in that region.

***Sceloporus torquatus poinsettii* (B. & G.).**

This splendid, big, scaly rock lizard is represented in the collection by 14 specimens from the following localities in western Texas: Japonica, East Painted Cave, Marathon (50 miles south), Chisos Mountains (6,000 feet), Paisano, Davis Mountains (5,700 feet), Fort Stockton, Castle Mountains, near Toyah, and Guadalupe Mountains (south end of Dog Canyon, at about 6,700 feet). The species ranges throughout the width of Upper Sonoran zone, but in many places comes well into Lower Sonoran, as at Toyah and Fort Stockton.

***Sceloporus clarkii* B. & G.**

The collection contains but 4 Texas specimens of this big scaly lizard—3 from Boquillas and 1 from Langtry. Both localities are on the Rio Grande, in extremely arid Lower Sonoran zone.

***Sceloporus spinosus floridanus* (Baird).**

Eighteen specimens of this medium-sized *Sceloporus* from southern Texas come from the following localities: Seguin, Ingram, Brownsville, Rio Grande City, Lomita Ranch (6 miles north of Hidalgo), Devils River, Langtry, and Pecos River (50 miles from mouth), which carry its range across the State in Lower Sonoran zone.

***Sceloporus consobrinus* B. & G.**

Six localities in Texas are represented by the 8 specimens of this medium-sized *Sceloporus*: Joaquin, Sour Lake, Kerrville (Lacey's Ranch), Santa Rosa (Cameron County), Langtry, and Fort Davis. The range of the species apparently covers nearly the whole State where there are trees, in both Upper and Lower Sonoran zones.

***Sceloporus dispar* B. & G.**

Lloyd collected 5 specimens of this little slender *Sceloporus* at Lomita Ranch, 6 miles north of Hidalgo, in June, 1891.

***Sceloporus merriami* Stejneger.**

This beautiful little *Sceloporus*, which Doctor Stejneger has just described as new,^a is represented by 5 specimens, 2 from the East

^a Proc. Biol. Soc. Washington, XVIII, p. 17, Feb. 5, 1904.

Painted Cave, near the Rio Grande, a mile below the mouth of the Pecos; 1 from Comstock; 1 from the Pecos River Canyon, 55 miles northwest of Comstock, and 1 from Boquillas, in the Great Bend of the Rio Grande. Apparently the species is confined to the rocky walls of the canyons of the Rio Grande and Pecos rivers.

***Phrynosoma cornutum* (Harlan). Horned Toad.**

This commonest and longest-horned species of the Texas horned toads is represented by specimens from El Paso, Grand Canyon of Rio Grande, Alpine, Altuda, Valentine, Davis Mountains (east base), Toyahvale (20 miles southeast), Fort Stockton, Fort Lancaster, Painted Caves, Carrizo, Roma, Rio Grande City, Sauz Ranch (Cameron County), King's Ranch (Nueces County), Corpus Christi, Center Point, Llano, Dimmitt, Henrietta, and Tascosa, and from Antioch and Virginia Point in eastern Texas, a series of localities covering at least the whole arid Lower Sonoran zone of the State and extending irregularly into the humid eastern division. Considerable variation however, appears within this range. The three specimens from Virginia Point and one from Antioch are much darker than any of the others, with sharply marked face bars and gray, thickly spotted bellies, while those of the upper Rio Grande Valley, El Paso, and Rio Grande Canyon are the lightest and brightest colored of all, with narrow face bars and white bellies. The transition from these extremes is gradual across the State, but the dark individuals from the eastern localities, the gray ones from the grassy plains, the strongly marked ones from the Pecos Valley, and the paler specimens from the Rio Grande Valley, indicate color forms comparable with the subspecies of horned larks found breeding in regions of corresponding differentiation.

***Phrynosoma hernandesi* (Girard).**

This rusty-brown horned toad with short, stubby horns is represented in the collection by a single specimen from Texas, collected at about 7,000 feet altitude in the southern end of the Guadalupe Mountains. Farther north it is abundant in Upper Sonoran and Transition zones.

***Phrynosoma modestum* Girard.**

Anota modesta of Cope and others.

Specimens of this little gray, short-horned horned toad from the west base of the Davis Mountains, 40 miles south of Alpine, 20 miles northwest of Toyah, Salt Valley, at west base of Guadalupe Mountains, and Big Springs carry the range of the species well over the arid region of western Texas in a series of localities where Upper and Lower Sonoran species are more or less mixed. Apparently the species belongs to Lower Sonoran zone and extends to its extreme upper limit.

A specimen from the west base of the Davis Mountains is rusty brown instead of ashy gray, like those from other localities, a peculiarity of coloration agreeing with the brown *Crotalus lepidus* from this lava soil region.

Coleonyx brevis Stejneger. Gecko.

A single specimen of this odd little brown and yellow lizard was collected by Merritt Cary at Sheffield, August 9, 1902.

Ophisaurus ventralis Linn. Glass Snake.

The glass snake is represented by two specimens from Texas, one collected by Lloyd near Santa Rosa, Cameron County, and the other by H. P. Attwater and W. H. Rawson, 3 miles north of Kerrville. These localities help to fix a western limit for this legless lizard of the Lower Sonoran zone of the Southeastern States.

Gerrhonotus liocephalus infernalis (Baird).

A single specimen of this glassy smooth lizard was collected in the Chisos Mountains at approximately 6,000 feet altitude in Upper Sonoran zone. It was nosing about in the dry leaves under scrub oaks on the mountain side in the manner peculiar to the individuals of the genus.

Cnemidophorus tessellatus (Say). Whip-tailed Lizard.

This species is represented by specimens from Boquillas, Langtry, Fort Stockton (35 and 45 miles west), Castle Mountains, Monahans, and Van Horn, all of which localities lie in the extremely arid Lower Sonoran zone of western Texas. They mark the eastern limit of the known range of the species.

Cnemidophorus perplexus B. & G.

Two specimens of this species were collected by Cary, one at Pecos and one 4 miles west of Adams, in Pecos County. Both localities are in Lower Sonoran zone.

Cnemidophorus sexlineatus (Linn).

The collection contains specimens of this eastern species of the whip-tailed lizard from Waskom, Long Lake, Nacogdoches, Henrietta, Canadian, and Padre Island.

Cnemidophorus gularis B. & G.

This seems to be the commonest and most widely distributed of the whip-tailed lizards in Texas. There are specimens from Brownsville, Lomita Ranch (Hidalgo County), Rio Grande City, Roma, Carrizo, Cotulla, San Diego, near Alice, Corpus Christi, Cuero, Kerrville, Fort Lancaster, Fort Stockton, Devils River (near mouth), Comstock, Painted Caves, Paisano, and Marfa, and up the Pecos Valley in New Mexico to Santa Rosa and Ribera. Among these localities Ribera is the only one fairly out of Lower Sonoran zone.

***Leiopisma laterale* (Say).**

Specimens of this little slender *Eumeces*-like lizard from Waskom, in northeastern Texas, and from Velasco, near Columbia and near the mouth of Navidad River in southeastern Texas, do not extend the range of the species, which apparently covers all the eastern part of the State.

***Eumeces quinquelineatus* (Linn).**

Hollister obtained a specimen of this species at Joaquin, near the eastern boundary of Texas.

***Eumeces guttulatus* (Hallowell). Skink.**

Cary collected a specimen of this little skink at the east base of the Davis Mountains, 20 miles southwest of Toyahvale, at about 5,000 feet, and I took one at 6,800 feet in the south end of the Guadalupe Mountains, well toward the upper edge of Upper Sonoran zone.

***Eumeces obsoletus* (B. & G.). Skink.**

A specimen of this larger skink was collected in the southern end of the Guadalupe Mountains, at 6,800 feet, in the same locality with the little *guttulatus*.

***Eumeces brevilineatus* Cope.**

Lloyd collected a single specimen at Paisano "in a damp fernery at 5,300 feet." Cope records it from Helotes Creek (the type locality), on the front line of hills 20 miles northwest of San Antonio, and from near Fort Concho (across the river from San Angelo).^a While these localities lie at the upper edge of Lower Sonoran zone the species, if an inhabitant of damp gulches, may well belong to Upper Sonoran.

***Diadophis regalis* B. & G. Ring Snake.**

A specimen of this little spotted-bellied snake was collected in the Chisos Mountains at 5,000 feet, June 3, 1901. The two previously recorded localities for Texas—Fort Davis and Eagle Springs^b—are both close to 5,000 feet and, like the Chisos Mountain locality, at the edge of Upper and Lower Sonoran zones.

***Heterodon nasicus* B. & G. Hog-nosed Snake.**

Specimens of the hog-nosed snake from Cameron County (El Haboncillo), Sycamore Creek, North Llano River, Washburn, and Amarillo carry its range over the whole north and south length of the State through Lower and Upper Sonoran zones in the semiarid region. It is not a common or conspicuous species, and with the exception of the specimens collected, I have not seen it in Texas.

^aAnn. Rep. U. S. Nat. Mus. for 1898 (1900), p. 665.

^bIbid., p. 745.

Heterodon platirhinos Latreille. Blow Snake.

A single immature specimen collected by Lloyd, at Matagorda, does not add much to our knowledge of the range of the species, which apparently covers eastern Texas and reaches west to the Pecos and Devils rivers. All the Texas records are from Lower Sonoran zone, but farther east the species also ranges across at least Upper Sonoran.

Opheodrys æstivus (Linn.). Rough Green Snake.

The little green snake is represented by 3 specimens from Corpus Christi, Kerrville, and Rock Springs. From a range over the whole eastern or humid division of Lower Sonoran zone the species apparently reaches in Texas its western limit. It does not enter the plains region nor the arid region except where brushy gulches enable it to cross the rough country south of the lower arm of the Staked Plains. The specimens from near Kerrville and Rock Springs were taken in gulches with such vegetation as pecan, sycamore, elm, black cherry, oak, and abundant underbrush.

Liopeltis vernalis De Kay. Smooth Green Snake.

A specimen of the little smooth green snake was collected at Washburn by Gaut in July, 1904.

Bascanian flagellum Shaw. Whip Snake.

The coach whip or whip snake is represented in the collection by specimens from Matagorda, Matagorda Peninsula, Padre Island, and the Chisos Mountains, and by a flat skin^a from Devils River. While apparently distributed over the whole State, the species is most abundant, or at least most frequently seen, in the half brushy, half open arid region, where it is one of the commonest snakes.

Bascanian ornatum B. & G.

Two specimens of this rare species were collected in Texas, one at the head of Devils River, by Cary, the other on the Rio Grande, 8 miles south of Comstock, by Hollister, both in July, 1902. Hollister wrote on the back of the label of his specimen, "Up in bushes."

Cope records the species from two localities only, "Western Texas" and "Howard Springs, Texas."^a

Drymobius margaritiferus (Schlegel).

Lloyd collected a single specimen of this species at Brownsville on July 17, 1891.

Callopeltis obsoletus (Say). Pilot Snake; Mountain Black Snake.

A specimen was collected by Lloyd, near the mouth of the Nueces, November 21, 1891, and another by Gaut, near Sour Lake, April 1, 1905.

^a Ann. Rep. U. S. Nat. Mus. for 1898 (1900), p. 814.

Drymarchon corais melanurus Dum. & Bibr.

Lloyd collected a specimen of this Mexican black snake at Brownsville, July 6, 1891.

Pituophis sayi (Schlegel). Prairie Bull Snake.

The prairie bull snake is represented in the collection by 3 specimens from Gail, Comstock (20 miles north), and Paisano, and by a flat skin from the head of Dog Canyon, in the southern Guadalupe Mountains. It is common over at least middle and northern Texas in Lower and Upper Sonoran zones. In a prairie-dog town near Gail I killed an unusually large individual, measuring 7 feet 8 inches in length. It was about 3 inches in diameter—large enough to have readily swallowed a full-grown prairie dog. Near Rock Springs a smaller individual was found in the act of swallowing a freshly killed squirrel (*Citellus m. parvidens*).

Lampropeltis getula holbrooki Stejneger. King Snake.

Lloyd collected two specimens at Matagorda in January and February, 1892, and I collected one at Arthur in June of the same year.

Rhinocheilus lecontei B. & G.

A single specimen of this beautiful yellow and black ringed snake was collected about 30 miles west of Rock Springs, where a tongue of Lower Sonoran runs up into the Upper Sonoran plains. If the published records can be trusted, the species ranges over the whole arid Lower Sonoran zone of Texas.

Chionactis episcopus isozonus Cope.

A single specimen of this little, bright-colored, pink and black ringed snake was collected in the Chisos Mountains at about 6,000 feet altitude, in Upper Sonoran zone.

Natrix fasciata transversa (Hallowell). Water Snake.

Specimens from Lipscomb, the Nueces River (near mouth), mouth of Devils River, the Pecos River (55 miles northwest of Comstock), and from Carlsbad, N. Mex., together with previously published records, indicate for the species a range in most of the rivers of the western half of Texas, excepting the Rio Grande. Lipscomb is apparently the only locality where the species has been found outside of pure Lower Sonoran, and this is just at the edge of the zone.

Natrix clarkii (B. & G.). Striped Water Snake.

A specimen of the striped water snake was collected by J. D. Mitchel at Carancahua Bay, Calhoun County, Tex., in January, 1892, and the National Museum collection contains 5 specimens from Indianola, including the type, and one specimen from Galveston.

The following letter from Mr. Mitchel accompanied the specimen and 8 of the well-developed embryos:

This snake was captured with 3 others in a salt marsh on Carrancahua Bay, Calhoun County. It took to the salt water freely. One had 4 small mullets in its stomach, another some fiddler crabs. The other inclosure is part of the womb of one of the snakes, showing embryos. She had 4 on one side and 10 on the other, 14 in all.

***Storeria dekayi* Hollbrook.**

Lloyd collected a specimen of this little brown snake at Barnard Creek, west of Columbia, March 4, 1892, and Gaut collected one at Sour Lake, March 14, 1905.

***Eutainia elegans marciana* (B. & G.). Garter Snake.**

There are specimens of this plain little striped snake from Brownsville, Santa Rosa Ranch (Cameron County), Corpus Christi, Victoria, Seguin, Sycamore Creek, Devils River, Paisano, and Boquillas. It is the common garter snake of the whole arid Lower Sonoran zone of western Texas, apparently reaching its eastern limit at Victoria.

***Eutainia proxima* (Say). Spotted Garter Snake.**

The collection contains 12 specimens of this garter snake from Brownsville, Lomita Ranch (Hidalgo County), Sycamore Creek, Corpus Christi, and San Antonio River, near San Antonio. The species apparently has a wide range, including most of Texas.

***Eutainia cyrtopsis* Kennicott.**

One specimen of this beautiful garter snake with black nuchal spots was taken in the Davis Mountains, July 12, 1901, at about 5,700 feet, in Upper Sonoran zone.

***Tropidoclonium lineatum* Hallowell.**

Gaut collected a specimen of this little striped snake at Hempstead, February 28, 1905.

***Tantilla gracilis* B. & G.**

I collected a specimen of this tiny brown snake at Lacey's Ranch, near Kerrville, May 5, 1899. The species has been recorded from various localities in eastern and southern Texas in Lower Sonoran zone.

***Elaps fulvus* (Linn.). Coral Snake.**

Four specimens of the coral snake from Brownsville, Corpus Christi, Cleveland, and Kerrville nearly double the list of definite localities for the State. Cope records the species from Indianola, San Diego, Fort Clark, and Hempstead, but his records for Cameron County, Rio Grande, and Rio Pecos are too indefinite for practical purposes in outlining distribution. A live specimen sent to Doctor Stejneger from Beaumont, December 4, 1903, carries the range of the

species nearly across the State in both humid and arid Lower Sonoran zones, but the Cleveland and Beaumont specimens are much darker and richer in coloration than those from farther west.

Fortunately this is not a common species in Texas. I have found it but once in the State. From its beautiful colors and harmless appearance it is likely to be handled carelessly, and its bite is dangerous.

Agkistrodon piscivorus (Lacépède).—Cottonmouth; Water Moccasin.

A single specimen of the water moccasin, collected by William Lloyd at the mouth of Devils River, September 24, 1890, slightly extends the known range of the species. (Indianola and Eagle Pass are the westernmost records given by Cope.^a) A specimen collected in the Big Thicket of Liberty County was lost, but I could not have been mistaken in its identity.

Agkistrodon contortrix (Linn.) Copperhead.

A specimen of the copperhead collected by H. P. Attwater near San Antonio and three others collected near Kerrville, Arthur, and Sour Lake help to fill out the range of the species in the State. Cope records it from Cook County, Sabinal, and between Indianola and San Antonio.^b All of these localities are in Lower Austral zone.

Sistrurus catenatus consors (B. & G.). Massasauga.

There is a single specimen of the massasauga in the Biological Survey collection, from Santa Rosa, Cameron County, Tex., collected by Lloyd in 1891.

Crotalus horridus Linn. Eastern Rattlesnake.

Gaut collected a specimen of this rattlesnake in the Big Thicket, 8 miles northeast of Sour Lake, April 1, 1905.

Crotalus atrox B. & G. Western Diamond Rattler.

This, the largest of the Texas rattlesnakes, ranges throughout at least the arid part of Lower Sonoran zone of Texas. In the collection there are specimens from Corpus Christi, Japonica, Devils River, Comstock, Sycamore Creek, Eagle Pass, Langtry, and Boquillas, and from as far up the Pecos Valley as Santa Rosa, N. Mex. Mr. Cary also saved a flat skin from Pecos, Tex., and Doctor Fisher one from Colorado, Tex. Specimens recorded by Cope^c from Indianola, San Antonio, and Brazos River apparently mark the eastern border of the known range of the species. I have never found it in eastern Texas.

Throughout its Texas range this is the commonest rattlesnake.

^a Ann. Rep. U. S. Nat. Mus. for 1898 (1900), p. 1135.

^b Ibid., pp. 1137 and 1138.

^c Ibid., p. 1166.

While it is often reported as excessively abundant, I have never found more than a dozen individuals in a season's field work of four or five months in its favorite haunts. Over most of the range we do not see more than an average of one or two in a month's field work. On an 18-days' camping and collecting trip—April 24 to May 11, 1900—from Corpus Christi to Brownsville and return, we saw only five rattlesnakes, where we had been led to expect hundreds; and in this region of dense cactus beds and thorny thickets they find perfect protection and probably reach their maximum abundance. Specimens from extreme southern Texas are reported by the residents as reaching a length of 11 to 13 feet; but the largest specimen I have seen alive measured only 50 inches in length.

***Crotalus confluentus* Say. Plains Rattlesnake.**

This small, dull-colored rattlesnake is represented in the Biological Survey collection from Texas by one specimen from Amarillo, on the Staked Plains, in Upper Sonoran zone. I am familiar with the species on Upper Sonoran plains of New Mexico and Nebraska, but have not found it elsewhere in Texas. The specimen collected by Captain Pope (No. 4962, U. S. N. M.), and labeled "Pecos River, Texas," has not even a date by which to locate the place where obtained; but as it is well known that Captain Pope's specimens from the top of the Staked Plains on the east and from the Guadalupe Mountains on the west were labeled "Pecos River," this record can have no zonal significance. The specimen recorded by Cope^a from San Antonio, Tex., is entered in the Museum catalogue as collected "between San Antonio and El Paso," and the one recorded from Rio San Pedro (Devils River) is catalogued from "between Ash Creek and Rio San Pedro." Mr. Brown's record for Pecos,^b based on a specimen collected by Meyenberg, can not, as Mr. Brown admits, be used for "minute zone work," as Meyenberg's specimens, while said to have been collected somewhere "within a day's journey by team of Pecos," may have come from much farther away. In 1902, at a place 75 miles northwest of Pecos, I met one of his men bringing in a wagonload of live animals, among them numerous snakes and lizards which had been collected along the base of the Guadalupe Mountains, mainly in Upper Sonoran zone, but probably also in Transition. As these specimens apparently were sent out as collected at Pecos, in Lower Sonoran zone, the difficulty of using Meyenberg's material for zonal work is apparent.

***Crotalus molossus* B. & G.**

This is the common rattlesnake of the Guadalupe Mountains in Upper Sonoran zone on both sides of the Texas and New Mexico line.

^a Ann. Rep. U. S. Nat. Mus. for 1898 (1900), p. 1172.

^b Proc. Acad. Nat. Sci. Phila., 1903, p. 551.



Specimens were collected near the edge of Transition zone on the east and west slopes of the mountains at 6,300 and 6,800 feet, but I assume that the species belongs to Upper Sonoran. A flat skin collected by Cary at a point 25 miles west of Sheffield is apparently this species.

We found this snake in August, 1901, in the gulches high up on the range. It is pugnacious, quick to sound its rattle and throw itself on the defensive. Because of its prevailing color of olive green, we always referred to it in the field as the "green rattlesnake."

Crotalus lepidus Kennicott.

Five specimens of this little rattlesnake from western Texas, the mouth of the Pecos, Paisano, Chisos Mountains, and Davis Mountains, indicate a range confined to the most arid and rocky part of the State in both Upper and Lower Sonoran zones. The specimen from the mouth of the Pecos was in Lower Sonoran zone on the gray limestone ledges at the east end of the High Bridge. In color it is pale ashen gray, with the pattern faintly indicated in dusky lines. The color has not changed materially in the alcoholic specimen from that of the live animal collected May 20, 1900, when I called it the 'white rattlesnake' to distinguish it from anything previously known to me. Mr. Cary reports several seen on limestone ledges along the Pecos Canyon at Howard Creek and Sheffield, all of which were whitish in color like the lime rock on which they were found. One specimen from the Chisos Mountains at about 6,000 feet, one from Paisano, and two from 5,700 feet in the Davis Mountains, were all taken in Upper Sonoran zone. Others were seen in both the Chisos and Davis mountains at similar altitudes, but none lower. All of these specimens in life or when freshly killed, and the others seen but not collected, were dark rusty brown with a pinkish tinge, heavily marked with velvety black crossbars. The brown has faded considerably in the alcoholic specimens, as shown by comparison with a careful color study of the fresh snake made in the field by L. A. Fuertes.

These little brown rattlers were fairly common about our camp near the head of Limpia Creek, in the Davis Mountains. On the dark brown lava soil they were very inconspicuous, and they had a way of suddenly springing up between our feet that made us slightly nervous.

REPORT ON THE MAMMALS OF TEXAS.

The following report on the mammals of Texas is based mainly on my own field notes and those of the other members of the Biological Survey who have worked in the State, supplemented by records from local naturalists and ranchmen.

Tatu novemeinctum texanum subsp. nov. Texas Armadillo.

Type from Brownsville, Tex., No. ~~34352~~
46438 ♂ ad., U. S. Nat. Mus., Biological Survey Coll. Collected by F. B. Armstrong, June 10, 1902; original No. 4.

General characters.—Similar to *mexicanum* from Colima, but with relatively heavier dentition, larger and more acutely triangular lachrymal bone, and with larger epidermal plates on forehead and wrists.

Measurements of type.—Total length, 800; tail, 370; hind foot, 100. Skull of type: Basal length, 81; occipito-nasal length, 100; nasals, 36; greatest zygomatic breadth, 43; mastoid breadth, 29; alveolar length of upper molar series, 27; of lower molar series, 27.

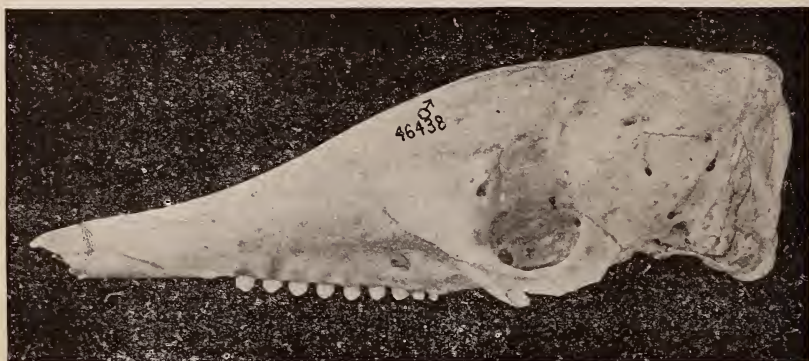


FIG. 5.—Skull of armadillo (*Tatu novemeinctum texanum*) from Brownsville, Texas. (Natural size.)

Specimens examined.—Brownsville, 12; El Blanco, near Hidalgo, 1; Corpus Christi, 2; Nueces Bay, 1 skull; Kerrville, 2 skulls.^a

Armadillos are common in southern Texas from the Lower Rio Grande to Matagorda Bay, the mouth of the Pecos, and north to Llano. A few are reported farther up the Pecos Valley, at old Fort Lancaster, Grand Falls, and Loving County, and one from 22 miles north of Stanton, while a specimen in the National Museum is labeled "Breckenridge." They have been taken in Burnet County and at Austin and Elgin, and reported from Inez, Seguin, Columbus, Navasota, and as far east as Antioch on Nevils Prairie. The belief is

^aA series of 9 specimens, collected at Colima, Mex., by Nelson and Goldman, agrees in respect to the small quadrate lachrymal and light dentition with the excellent figure of a skull of *Tatusia mexicana* (Pl. II, fig. 3) in Gray's Hand List of the Edentate, Thick-Skinned, and Ruminant Mammals in the British Museum. As no locality more definite than Mexico is assigned to either the type of *Dasypus novemeinctus* var. *mexicanus* Peters or the specimen figured by Gray, the type locality may be fixed by considering the Colima specimens typical. The exact relationship between *mexicanum* and *novemeinctum*, of Brazil, remains to be worked out.

general that they are spreading eastward and northward, but whether this belief is founded on a real extension of range or on an increase in numbers throughout an established range is not entirely settled by the data at hand.

In 1890 Streater reported armadillos as rare on Raglans Ranch, 32 miles southeast of Eagle Pass, where two had been taken within ten years. In 1891 Lloyd reported them as common north of Brownsville and "much sought after for eating purposes." One taken at La Hacienda, 10 miles southeast of Hidalgo, he says, "was very tender, without any gamy smell," and he adds, "they eat small coleoptera and ants, greater quantities of the latter." He says that a cowboy saw an armadillo near the center of Padre Island, and at Nueces Bay he reported finding the remains of one and traces where others had been digging.



FIG. 6.—Skull of armadillo (*Tatu novemcinctum mexicanum*) from Colima, Mexico.
(Natural size.)

In 1900 Oberholser reported them at Port Lavaca as not common, though occurring on the rivers at the head of Matagorda Bay and in the timber along small creeks west of there; at O'Connorport as not found except several miles back in the country, where quite rare; at Beeville as common at a little distance from town and frequently brought in by the Mexicans; at San Diego as common, living chiefly in timber along creeks and in chaparral about ponds; at Laredo as rare immediately south of town, but said to be common in places toward the north; at Cotulla as abundant, inhabiting principally the timber along the Nueces; at Uvalde as occasionally found along the Nueces; at Rock Springs as tolerably common in places. In 1901 he reported them at Fort Lancaster as said on good authority to occur on Independence Creek, 25 miles down the Pecos; at Langtry and the Pecos High Bridge as rare, but said to be occasionally found along the river; at Del Rio as reported to be common along the Rio Grande; at Comstock as rare. In 1902 he reported armadillos of

occasional occurrence at Austin, where one was taken a few years ago, and as rare at Elgin, where there are well-authenticated instances of their capture along some of the creeks.

Near Antioch, Houston County, in 1902, Hollister obtained two records of the capture of armadillos on Nevils Prairie, the last about 1899, where one wandered into a smokehouse and was caught and kept alive for some time. Cary in his reports for 1902 records the capture of an armadillo by John Hutto, a sheep man living 22 miles north of Stanton, in 1892. Mr. Finnegan, the hotel proprietor at Stanton, saw the animal at the time. At Monahans Cary was told by Landlord Holman that armadillo shells were rarely found in the sandhills, but that he had seen a specimen killed at Grand Falls in 1899. In February, 1902, Mr. Royal H. Wright, of Carlsbad, N. Mex., wrote me that he had picked up an old armadillo shell in Loving County, Tex., close to the New Mexico line. At Llano, in 1899, I was told that armadillos were frequently killed around there or brought into town alive. In 1904 a few armadillos were reported at Seguin, and Mr. Samuel Neel told me that a few years ago he had found one in the garden under the vines of his cowpeas. At Columbus Mr. Henry Mathée told me of two armadillos killed there during the fall of 1904, and Mr. J. F. Leyendeker wrote me that one was taken near Frelsburg. At Navasota Mr. Charles Hardesty told me of one caught near there during the summer of 1904. In a letter of June 4, 1904, Mr. H. P. Attwater furnishes the following note:

When in Port Lavaca last week I obtained some notes in regard to armadillos which may be of interest. Mr. J. M. Boquet, a very intelligent and reliable ranchman, says that these animals were first noticed in Calhoun County in 1886 or about that year; that they are now very common, and that he has no doubt there are hundreds of them in the county to-day. He says their favorite resort on the prairie ranches is in the long Cherokee-rose hedges, which have been grown in many parts of that and adjoining counties as a wind-break in winter for cattle. During the last few years since armadillos have become so common in the southwest and south central Texas I see baskets made of armadillo skins or shells in the curio stores at San Antonio and other places. The legs are cut off and the tail fastened to the mouth, forming the handle of the basket. At a curio shop in San Antonio two or three days ago I was informed that they sold for about \$1.50 to \$2 each.

The armadillos are strictly Lower Sonoran, but in the rough country between Rock Springs and Kerrville they range fairly into the edge of Upper Sonoran Zone. As a rule they do not extend east of the semiarid or mesquite region, nor to any extent into the extremely arid region west of the Pecos, but occupy approximately the semiarid Lower Sonoran region of Texas, north to near latitude 33°. They are partial to low, dense cover of coarse grass, thorny thickets, cactus patches, and scrub oaks, under which they make numerous burrows and trails, or root about in the leaves and mold, where they enjoy

comparative safety under the double protection of leafy screen and armor plate. But they thrive best in a rocky country, especially where limestone ledges offer numerous caves and crevices of various sizes, from which they can select strongholds that will admit no larger animal. Almost every rock-walled gulch along the headwaters of Guadalupe River has one or more dens with smoothly worn doorways from which much traveled trails lead away through the bushes or to little muddy springs, where tiny hoof-like tracks and the corrugated washboard prints of ridged armor suggest that the arma-

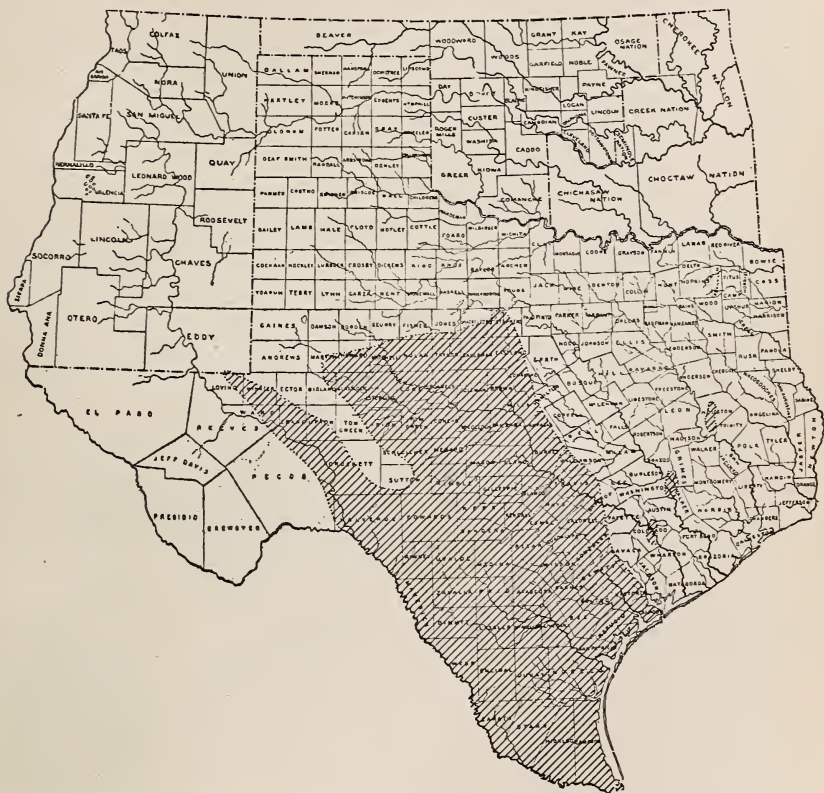


FIG. 7.—Distribution area of armadillo (*Tatu novemcinctum texanum*).

dillos not only dig and nose about in the soft ooze for their insect food, but, pig-like, enjoy also a cooling mud bath. Other trails lead along rocky shelves, up the sides of gulches, and away from thicket to thicket, and are easily followed sometimes for half a mile till they branch and scatter or connect with cattle trails, where the rope-like prints of dragging, horny tails are visible among the dusty cow tracks. Late in the afternoon one occasionally meets an armadillo trotting vigorously along a trail on his stumpy little feet, his tail

dragging after him in a useless sort of way as he hurries nervously across the open spaces and stops in the thickets to nose about under the leaves in search of dainties from the fragrant soil. At such times the long, pointed nose seems to be the keenest organ of sense. The little eyes, half the time buried in rustling leaves, rarely detect an object not close by and in motion. I have followed one of these preoccupied little animals for half an hour, often within 20 or 30 feet, moving only when it was rustling in the leaves, and watching its motions without being discovered or creating alarm. Hunters say that if you stand still the armadillos will sometimes bump against your feet without discovering you, so short sighted are they and so intent on their own business. But when alarmed, they get over the ground with a rush that is surprisingly rapid considering their turtle-like build. If the first rush does not carry them to cover and an enemy overtakes them, they curl up in an ironclad ball that is not easily uncurled. In autumn, during the deer hunting months, when the young of the year are full grown, they are especially numerous and particularly obnoxious to the still hunters, who repeatedly mistake their rustling in the leaves for the noise of feet of bigger game. Where a dozen or twenty armadillos are met in a day's hunting, as sometimes happens, and possibly no deer are seen, the nervous strain and disappointment on the part of the hunter sometimes result in serious consequences to the innocent armadillo.

The excrement of the armadillos found scattered along the trails in the form of clay marbles and with the texture of baked mud gives some clue to the food habits of the animals. Careful examination shows only the remains of insects, mainly ants and a few small beetles, embedded in a heavy matrix of earthy matter.

***Didelphis virginiana* Kerr.** Virginia Opossum.

Specimens of opossums examined from northern and middle Texas, Gainesville, Vernon, Brazos, Mason, and Kerrville, have the light-gray coat, white ear tips, and comparatively short tail of *virginiana*. To the west the species does not extend much beyond the one hundredth meridian, except along some of the stream valleys, up which it reaches as far as San Angelo, Colorado, and Tascosa. I have seen no specimens from extreme eastern Texas, except from near the coast, where they are referable to *pigra*.

The Virginia opossums are more or less abundant throughout their range, and live mainly in the woods and brush along streams. In the daytime they sleep in hollow trees or logs, in holes in the ground, or merely curled up in the brush or weeds or sometimes on a large branch of a tree, and if disturbed appear stupid and dazed. At night they prowl about in search of food, and, not being epicureans, usually find it in abundance. They are especially fond of chickens

and eggs and do considerable mischief in the henhouse. They will eat any kind of meat, even when it is old and stale, and often persist in getting into traps baited for more desirable game. Through the summer they feed extensively on fruit, and are usually lean and rangy. In the fall they become very fat and by many are then considered a great delicacy. Their importance as food and game animals and the value of their fur make up for the inconsiderable losses they now and then occasion poultry raisers. Winter skins in prime fur are quoted at 55 to 60 cents, and they usually constitute a large share of the fur harvest of local trappers.

Didelphis v. pigra Bangs. Florida Opossum.

Specimens of the opossum from the coast region of Texas east of Matagorda Bay are generally a little darker than typical *virginiana*, with more dusky about the face. While not typical, they are nearer to *pigra* than to *virginiana*,^a from which there is no sharp line of separation. They are merely the darker southern form inhabiting Florida and the South Atlantic and Gulf coast region, with habits modified by local conditions and environment. On the coast prairies of southeastern Texas they live much in the open, wandering along the margins of ponds and bayous, sleeping under fallen grass or low bushes and feeding extensively on crawfish and other small crustaceans. In the stomach of one taken near Galveston I found a horned toad and bird's feathers, besides the meat used for trap bait.

Gaut found them abundant in the Big Thicket northeast of Sour Lake, where he caught them in a line of traps set along Black Creek in the timber. He reports two females, caught March 18, carrying in the pouches young apparently four or five days old, one with five young, the other with six. He found the stomachs of two individuals filled with crawfish, one full of carrion of a dead hog, and in another traces of maggots and carrion.

Didelphis marsupialis texensis Allen. Texas Opossum.

This subspecies of a widely distributed Mexican form is easily distinguished from both *virginiana* and *pigra* by its longer and blacker tail, the wholly black ears of adults, and by its dichromatism, about half of the individuals being entirely black instead of light gray. It inhabits the southern part of Texas, from Brownsville to Nueces Bay and San Antonio, and up the Rio Grande to Del Rio and the mouth of the Pecos. Doctor Allen, in his monograph of the genus *Didelphis*, considers the species distinct from *virginiana* and records specimens of both from San Antonio.^b

^a Doctor Allen refers these coast specimens rather doubtfully to *virginiana* (Bul. Am. Mus. Nat. Hist., XIV, 166, 1901), but all, with possibly one exception, seem to me nearer to *pigra*.

^b Bul. Am. Mus. Nat. Hist., Vol. XIV, 149-188, June 15, 1901.

The habits of this opossum are peculiar only in so far as they have been modified to adapt it to the country in which it lives, a more or less open region of mesquite, brush, and cactus, with few hollow logs or stumps. For home and shelter the animals depend largely on burrows, which apparently they dig for themselves. In setting traps where fresh earth was being brought out of the burrow or out of several of a group of burrows each night, hoping to get a badger or armadillo, I have on several occasions been disappointed to find in my trap next morning only an old black opossum.

A female caught at Del Rio January 30, 1890, had nine tiny young in her pouch, each clinging to one of the slender teats and grasping the moist, crinkled, brown hair of the pouch lining with all four of its little hands. If forcibly pulled loose they would immediately regain their hold, the only instinct of their embryonic life being to hold on tight and get nourishment. They were too small to noticeably distend the pouch, and I discovered them only in preparing the specimen on the following day. I then noticed that the nine teats, arranged in two semicircular rows with one in the center, were not the full set. The anterior pair were functionless, but as the mother was not fully grown these probably would have developed with the next and larger litter of young. While in the trap this female showed no disposition to fight or defend herself, but an old male caught a day or two later fought viciously, growling and biting anything that came within reach, actually cutting deep gashes in the hard-wood stock of my gun. Another female, caught by James H. Gaut at the mouth of Sycamore Creek, 12 miles east of Del Rio, June 1, 1903, was carrying six very small young in the pouch.

Tayassu angulatum (Cope). Texas Peccary; Javeline; Musk Hog.

Peccaries are still more or less common in southern Texas and along the Rio Grande to above the mouth of the Pecos, thence up the east side of the Pecos Valley into the unsettled sandhill region of southeastern New Mexico, and east along the broken edge of the plains to San Angelo and Kerrville, and along the coast to Corpus Christi. A few may remain here and there still farther east and north, where they once ranged, but they have been pretty thoroughly driven out by the settlement of the country, and are now merely clinging to existence in regions of deep rocky canyons or dense thorny cactus and chaparral and in an uninhabited waste of sand dunes. They are extremely wary, depending for protection mainly on caves in the rocks and impenetrable cover, and so may be able to hold their own for a few years longer. They are usually hunted with dogs and horses, as it is almost impossible to discover or get near them in any other way. The cowboys occasionally rope one, but claim that many good horses are ruined by being ridden over boars, which never fail to cut and gash the horses' legs in a dangerous manner.

In October, 1904, I was told that a half-grown peccary in the San Pedro Park, at San Antonio, had been captured in Nueces County within a month.

The following reports by Merritt Cary were made in September, 1902:

The peccary is common in Castle Mountains and on sand ridges northwest of there. Along Castle Gap I went into several caves beneath the rim rock

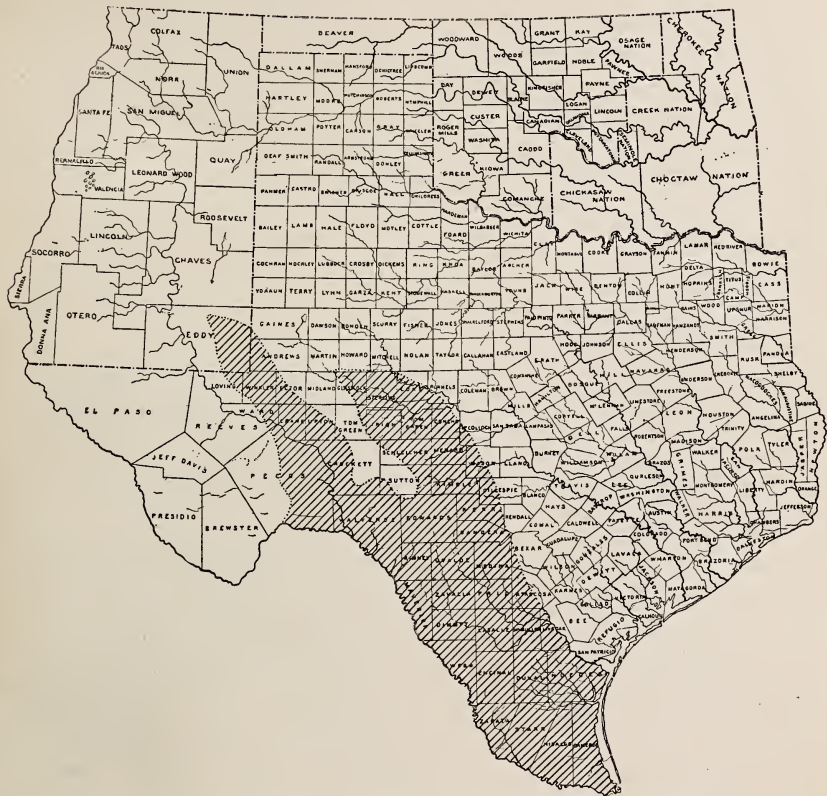


FIG. 8.—Distribution area of peccary (*Tayassu angulatum*).

and found the ground all tramped up by them, where they had evidently made their dens.

A peccary was killed 2 miles northeast of Odessa about September 1, 1902, but was very thin and evidently a wanderer. The animals are said to be common in the western portion of Gaines County.

Peccaries range throughout the sand along the Texas Pacific Railroad west to about Quito station and east rarely as far as Odessa. North they follow the sand belt well up into New Mexico, according to report, while to the south their range is continuous through the Castle Mountains and down the valley of the Pecos. From what I could learn, their center of abundance in the sand belt is some 10 to 15 miles north of Monahans, where the 'shinrick' is densest, and their principal food, the acorns, most plentiful. They are said to hide

in the 'cats-claw' (*Acacia*) during the day and range out into the sand hills for acorns at night or in cloudy weather. One was killed while we were at Hawkins's ranch, but the hide and skull were spoiled before we could secure them. Several peccaries have been killed at San Angelo in years past.

***Cervus merriami* Nelson. Merriam Elk.**

There are no wild elk to-day in the State of Texas, but years ago, as several old ranchmen have told me, they ranged south to the southern part of the Guadalupe Mountains, across the Texas line. I could not get an actual record of one killed in Texas, or nearer than 6 or 8 miles north of the line, but as they were common to within a few years in the Sacramento Mountains, only 75 miles farther north, I am inclined to credit the rather indefinite reports of their former occurrence in this part of Texas. Specimens of horns and a part of a skull from the Sacramento Mountains indicate that the species was very similar to and probably identical with the Arizona elk described by E. W. Nelson who has aided me in making the comparisons.

In his field report for May, 1904, from the Wichita Mountains, Oklahoma, Gaut says:

Mr. A. T. Hopkins, of Lawton, killed an elk in 1881 on Rainy Mountain, about 40 miles west of Lawton. This apparently is the last specimen recorded from that region. Several antlers have been picked up within the last few years on Rainy Mountain, a high ridge about 12 miles west of Mount Scott, and Mr. O. F. Morrissey, the forest ranger, informed me that he frequently runs across elk antlers while on his rides through the reserve.

In 1852 elk were reported^a by Captain Marcy from the Wichita Mountains, Indian Territory, and if they ever were common there they would naturally at times have strayed across the interval of less than 50 miles to the border of northern Texas. This report may have led to the inclusion of 'moose' with the game of Texas in Mary Austin Holley's History of Texas, 1836, but it is by no means certain. The particular form of elk which inhabited the Wichita Mountains will probably never be known, although it may have been referable to *C. canadensis*.

That northern Texas is well adapted to elk is shown by the perfect condition in 1902 of a herd of nine owned by Mr. Charles Goodnight, of Goodnight, Tex.

***Odocoileus virginianus texanus* Mearns. Texas White-tailed Deer.**

Specimens of the white-tailed deer from Corpus Christi, Kerr County, Rock Springs, and Langtry agree with the type and topotypes of *texanus* from Fort Clark, and indicate for this form a wide range over the semiarid part of southern and middle Texas, but do not in any way define the limits of its range. In the open and arid

^a Explorations of Red River of Louisiana, p. 186, 1854.

region west of the Pecos white-tailed deer are rare. The skull of an old buck from San Elizario, on the Rio Grande, just below El Paso, has abnormally large molars and large audital bullae, and can only provisionally be referred to *texanus*. The few once inhabiting the Davis and Guadalupe Mountains have been almost exterminated, and they may have been the little *couesi* instead of *texanus*. Excepting a part of the trans-Pecos region and, possibly, the open top of the Staked Plains, the whole of Texas is or has been occupied by some form of the white-tailed deer.^a

A few imperfect specimens from Liberty, Hardin, and Jasper counties in extreme eastern Texas are apparently *texanus*, but more and better specimens from this region may show that they are nearer to *virginianus*. They certainly are not the large, dark *louisiana*, which, from geographical considerations alone, they might be supposed to be. In the Big Thicket region of Liberty and Hardin counties deer are still common, owing to the dense forest and the tangle of vines, briars, palmettoes, and canes which afford them almost impenetrable cover. They are now hunted mainly with hounds, but formerly when more abundant night hunting with a headlight was the favorite method, and deer were wantonly slaughtered in great numbers. One hunter told me that he had no idea how many deer he had killed for their skins, but that in the fall of 1886 he remembered selling 69 skins of deer, the carcasses of which were left in the woods. Even at the present time the law in this region is rarely enforced, and deer are killed without regard to season. With the natural advantages offered by extensive tracts of unoccupied forest and swamp land, dense cover, and abundance of acorns and other food, deer with some slight protection would soon become abundant again.

A collection of about 350 pairs of deer horns at Rock Springs is especially interesting, as all the horns came from deer killed in the vicinity, which is near the type locality of *texanus*, and consequently show the local variation. As usual in a large collection, there are some abnormal sets, and a number of very small sets which seem to be of either young or imperfectly developed individuals and not of the little Sonora deer. Through the courtesy of Mr. Fleischer I obtained photographs of a large number of the horns. It is to be hoped that the collection will eventually find its way to some museum, where it would be of considerable scientific interest.

At the edge of the little town of Rock Springs Doctor Richardson had six tame deer in a small inclosure—a 3-year-old buck, a 2-year-old doe, and four yearling does. They were all in the red coat when

^a The group of white-tailed deer is sadly in need of revision, but the material at hand is too scanty for final conclusions in regard to the several described forms.

examined July 15, 1902, and the nearly grown horns of the buck were in full soft velvet. All these deer were perfectly tame, and would push and crowd the Doctor as he fed them bran from a basin. Bran and hay constituted their main food. Though in good health and spirits they were thin, and I urged the Doctor to give them some of their natural food—the leaves of live-oak brush, acorns, mesquite and other bean pods.

On many of the large ranches between Corpus Christi and Brownsville, where the oak and mesquite thickets are interspersed with prairie and grassy openings, deer find ideal conditions, with abundant food and cover. The nature of the ground is such as to protect them from wolves and other natural enemies; but it is well suited to either hunting on horseback or still hunting, which, if freely allowed, would soon exterminate them. With protection, however, they increase rapidly, and in many places are abundant. Fresh tracks were common in the trails and even along the stage road in places, and the ranchmen usually know where to find a deer when needed. Similar conditions are reported over most of southern Texas, although varying greatly on the different ranches. From Kerrville west to Devils River and the Rio Grande deer are more or less abundant, both in the half-open mesquite valleys and over the rough juniper and oak-covered ridges. On certain large ranches they are still numerous, while on others they have become extremely scarce and would be entirely exterminated but for the recruits from surrounding and better protected ranches. Some of the ranchmen do not consider it worth while to protect the deer, while others leave the matter to indifferent foremen or else allow so much hunting by their friends that few of the animals escape. But such indifference is unusual. Almost every ranch gate we passed through bore the sign "Posted."

In spite of the protection of State laws and ranch owners there are still remote sections of rough, uncontrolled range where every year hunters kill wagonloads of deer for the market, or worse, kill the deer for the hides only, leaving the carcasses to rot. I was told that in the winter of 1901-2 hundreds of deer skins were brought out of the country west of Kerrville.

No part of the United States affords more perfect conditions for deer than southern Texas, and all that is required for their maintenance and rapid increase is efficient protection. In the past this has not been provided by the game laws; and the fact that the deer have not been wantonly destroyed over the entire region is due to the practical, business-like methods of the large ranch owners, who control the hunting on their ranges, and would as soon think of depleting their herds of cattle as the game under their control. On some of

the larger ranches mounted rangers are regularly employed to ride over the country and protect both stock and game, and to see that fences are kept up and that there is no hunting. But usually this is an important part of the business of the regular cowboys. As a practical business proposition the protection of deer can not be urged too strongly. Their presence on the range does not interfere with the cattle and horses. The deer rarely, if ever, eat grass or any forage plant eaten by horses and cattle, but live on the leaves and twigs of bushes, seeds, pods, and flowers of a great variety of plants, including acorns and the pods of the numerous kinds of bean bushes.

Opposition to private control of game was never more groundless than in this open country where without such control the deer would long ago have been exterminated over extensive areas where they are now common.

Odocoileus macrourus? (*virginianus*) (Rafinesque). Plains White-tailed Deer.

Two specimens of white-tailed deer from the sandhills 20 miles north of Monahans, and 3 from Beaver Creek where it crosses the Texas and Oklahoma line at the north edge of the Panhandle, can not be referred to *texanus* or *virginianus*. On geographic grounds they should be *macrourus*, described from the "plains of the Kansas River," so provisionally, at least, I refer them to this form.^a

The two specimens from north of Monahans are fully adult. A doe, collected September 18, is in the pale yellow summer coat with traces of the fall 'blue coat' showing through, and a large buck taken November 12 is in full, fresh winter pelage. These specimens are larger than corresponding sexes of typical *texanus*, with relatively heavier, wider skulls. The doe is apparently lighter and brighter colored, with no trace of black on the tips of the ears, and the buck is much lighter colored around the face and ears than strictly comparable specimens of *texanus*. The three specimens in the United States National Museum collection from Beaver Creek, collected by Hornaday in 1889, are in faded, late winter pelage, very pale and yellowish. The three imperfect skulls without horns from the same locality agree in a general way with the Monahans skulls.

In September, 1902, Merritt Cary reported the white-tailed deer as common in the sandhill region south and north of Monahans, and as feeding principally on the acorns of the little shin oak which covers this region. At Canadian, in the northeast corner of the Panhandle, in July, 1903, A. H. Howell reported white-tailed deer as occurring

^aAt present I do not know of a specimen of the white-tail deer from the Plains near enough to the type locality of *macrourus* to be safely assumed to be typical of that form, and until typical specimens are obtained the status of the form must remain somewhat in doubt.

in small numbers in the brushy bottoms; and in July, 1904, Gaut reported them as common in the region about Mobeetie.

Odocoileus couesi Coues and Yarrow. Sonora Deer.

This little deer is the smallest of the white-tailed group found in the United States, an old buck rarely being estimated at over 100 pounds, while the does are variously estimated at from 50 to 75 pounds. The horns are small and closely curved in, with usually three or four points to a beam; the ears are considerably larger than in specimens of *texanus* weighing nearly twice as much. The young, after losing the spots, are light yellowish brown until after the change to the gray coat, which apparently takes place with the fall molt of the third year. The adults, after about two and a half years old, are light gray at all seasons, without black on ears or tail.

The species is widely distributed through the desert mountains of southern Arizona and northern Mexico and probably reaches its eastern limit in the Chisos Mountains of western Texas. Here these little deer range from 5,000 feet at the upper edge of Lower Sonoran zone through Upper Sonoran and Transition to the top of the mountains at 9,000 feet. They are closely associated with the oaks, junipers, and nut pines, and depend much on the cover of brush and timber. During the day they are usually found lying under a low, branching juniper tree or in a thicket of oak brush, and when started are more often heard bounding over the rocks than seen in the open. They are most numerous on the plateau top of the mountains, at 8,500 feet, where a steep 3,000-foot slope protects them from most hunters and where the sweet acorns of the little gray oak are abundant. Between rains the only water on this plateau is held in the rock basins, but it is usually ample for the needs of the deer. A few springs around the base of the mountains are permanent and always accessible in case of drought. The deer on the plateau are so little disturbed that they are often seen feeding or wandering about during the day. While sweeping the slopes with a field glass I often located deer and watched them without arousing their suspicion. At 11 o'clock one warm day I watched three does come down from an open sunny hillside and select cool beds in the shade of bushes along a deep gulch. At another time I watched a doe and two yearling fawns feed until they were satisfied and then scatter to make their beds under different trees on an open grassy slope. On several occasions, by moonlight, the flash of their white tails at close quarters was seen with startling effect, the gray bodies being quite invisible.

The food of the deer in June consisted mainly of leaves, flowers, green seeds, and capsules or pods of a great variety of shrubs and plants, including the leaves of the little gray oak (*Quercus grisea*),

leaves and wide, flat pods of several bean bushes (*Acacia roemeriana* and others), leaves and berries of sumac (*Schmaltzia microphylla*), leaves and capsules of a large *Pentstemon*, and flowers and stems of bear grass (*Nolina lindheimeriana*). The prints of the deer's teeth were often found on the half-eaten green stalks of the century plant (*Agave wislizeni*). Much-used trails and abundance of winter 'sign' among the oaks showed that acorns were the great attraction during fall and winter. No trace of grass could be found in any of the three stomachs examined.

Odocoileus hemionus canus Merriam. Gray Mule-deer.

Two skins (with skulls) of mule-deer and 8 skulls (or horns with parts of skulls) from the region about Samuels, Langtry, and the



FIG. 9.—Yearling buck of gray mule-deer, Langtry, Texas.

mouth of the Pecos River, a head and horns from Alpine, and a few old horns from the Chisos Mountains agree in a general way with the type and topotypes of *canus*. The skins show the same light gray color, and the skulls are small, the forehead flat, and the horns usually low and widespreading. I have seen no specimens from the northern end of the Staked Plains, but should expect the deer in this region to be *hemionus*. A skull of an old buck from the Guadalupe Mountains north of the Texas line in the collection of Royal H. Wright is not of the *canus* type; and a very large buck that I saw at 8,500 feet on the side of Guadalupe Peak was of the full size of *hemionus*. In the outlying desert ridges west and south of these mountains, where the deer are most abundant, the country is typical of the Lower Sonoran desert region inhabited by *canus*.

The mule-deer is still more or less common in many parts of western Texas, in the Guadalupe, Diablo, Franklin, Davis, Santiago, and Chisos mountains, and eastward to Devils River and the rough country along the east side of the Pecos River as far as Fort Lancaster and the Castle Mountains. A few are found in the deep canyons and gulches cutting into the edges of the northern part of the Staked Plains as far east as Washburn and Mobeetie, but it is much more probable that these range from the Rocky Mountains through the extremely rough country along the south side of the Canadian River than that they have a continuous range southward to meet those of the lower Pecos country. Still, it is not improbable that they range, or have ranged in the past, all along the east escarpment of the Staked Plains. None were found in the timbered part of the Chisos Mountains, but they were common in the barren foothills and outlying desert ranges at long distances from any known water. In the Guadalupe Mountains the same distribution was conspicuous, the mule-deer being far more numerous in the barren foothills on the west side of the range where no water has been found than in the high central timbered part. The deer apparently can go for a long time without water, getting an occasional supply from the rock basins after each rain, or, in cases of long drought, possibly making journeys of 20 or 30 miles to permanent springs. It is commonly believed by ranchmen and hunters, and on good grounds, that these deer can live indefinitely without water, getting all the moisture required from juicy plants. They eat the green stalks of the big century plants (*Agave wislizeni* and *applanata*) and paw open the cabbage-like caudex of the sotol (*Dasyllirion texanum*) for its starchy and juicy center. Sheep are often herded on green feed for from three days to a month without water, and where there is snow, dew, or rain, for a much longer time. It is not strange that in a country where most of the springs are utilized for ranch use the deer should adapt themselves to desert conditions, especially as they offer them the greatest possible protection. In this open country, however, they are entirely at the mercy of hunters and unless protected by laws strictly enforced will be exterminated as soon as the country is settled.

At Langtry, in March and April, 1903, Gaut reported deer as "very plentiful a few years ago," and said:

I visited the localities where old hunters claimed to have seen large numbers a few years back, and it is safe to say the large numbers are not there now. A young buck and a very large doe were seen. The heads of small rough canyons seem to be their favorite feeding grounds, and at this time of year they seem to feed to a great extent on the blossoms of *Yucca macrocarpa* and *Dasyllirion texanum*.

At Mobeetie in 1904 Gaut was told by Mr. Long, a thirty-two-year resident of the locality, that the only mule-deer he could remember having seen in that country was killed in 1896. In the Franklin Mountains in February, 1903, Gaut reported a few mule-deer, but said they were scarce and very wild. On February 12 he saw the track of a small buck at 4,500 feet altitude on the east slope of the mountains about 10 miles north of El Paso.

Antilocapra americana (Ord). Antelope.

In traveling by wagon from Ringgold Barracks to Corpus Christi in December, 1852, Bartlett found abundance of antelope on the plains of southern Texas. On January 1, 1853, he says of the prairie:

Thousands of deer and antelope were scattered over it. Never before had we seen such numbers. Drove of mustangs also appeared. The deer and antelope were usually grazing in herds of from ten to fifty, and as we approached they leisurely trotted off to a short distance and again stopped. We shot none, for I was desirous of reaching Corpus Christi before night.^a

A few antelope still remain, scattered over the plains of western Texas, mainly west of the one hundredth meridian.

In 1899 they were frequently seen along the stage road 30 miles south of Colorado City and 10 miles north of Sterling, and were said to be common near Gail. Thirty miles north of Gail I saw three antelope and the tracks of others, and along the road to Lubbock the next day saw several more small bunches and many tracks. A few were reported near Tascosa, while from the train I counted 32, singly or in little bunches, scattered over the prairie from Canyon, Tex., to Portales, N. Mex.

In 1900 ranchmen told me that a few still remained on the prairies west of Alice, where they were once numerous; a few were reported to Oberholser 40 miles northwest of San Diego, a few 20 miles west and a few 25 miles southwest of Cotulla, a small herd 30 to 40 miles northwest of Rock Springs, and another small herd 35 miles northwest and another 50 miles southwest of Henrietta; while they were said to have entirely disappeared within a few years from the country about Laredo and from the big valley in which Alpine is located.

In 1901 a bunch of about a dozen antelope was reported near Bone Spring, 50 miles south of Marathon. Oberholser reported them as fairly common in bunches of 3 to 6 between Sherwood and Fort Lancaster, as occasionally seen in the open country a little north of Comstock and Langtry, and as common on the plains about Hereford and Mobeetie. In 1890 they were common about Sierra Blanca and Marfa and the base of the Davis Mountains, but in 1901 these bands mainly had disappeared, as they had also from most of the open, uncontrolled stock range in that section.

^a Bartlett's Personal Narrative, Vol. II, 526, 1854.

In 1902 a few were said to be still found on the open plains north of Rock Springs, and a few on the plains between Valentine and the Davis Mountains, where Mr. John Finley reported 3 in his pasture. At Van Horn within a few years they had disappeared from the valley near the station, but a few were still found in the region farther back from the railroad. At Sierra Blanca, August 3, I saw 3 young antelope which had just been brought in and picketed near the station. Late in August, Hollister and I saw a fine old buck and tracks of a few others on the high plateau at the south end of the Guadalupe Mountains, and on October 2, Hollister saw two small bunches near the railroad between Dalhart and Texline. In crossing the Staked Plains in September I saw from the train 5 antelope near Hereford and 9 near Canyon City, and Mr. Goodnight told me that about 30, which until the previous year had been protected in his pasture, had escaped to neighboring ranches. Cary obtained reports from resident ranchmen of a few on the mesas 15 miles east of Sheffield, of others a short distance to the northeast of Ozona, of a few to the west of Fort Stockton and in the vicinity of Grand Falls, and of others on the east and west sides of the Castle Mountains. He reported them as occasionally seen in the vicinity of Odessa, as common 25 to 50 miles north of Stanton and in smaller numbers 10 or 20 miles south of that place, and as occurring 15 miles north of Abilene, in Jones County. He reported also a bunch of 10 or 12 on the plains 10 miles northwest of Clyde, and a number in the vicinity of Pecos City, but mainly in fenced pastures, where the stockmen protected them and strictly prohibited hunting.

In August, 1903, Howell saw a bunch of 8 or 9 antelope on the prairie 15 miles west of Texline. In February of the same year Gaut reported a few in the valley east of the Franklin Mountains and was informed by Mr. Thomas Robinson, foreman of a large cattle ranch, that these antelope were being protected in one of the ranch pastures.

In 1904 Gaut reported antelope as still common on the plains near Washburn.

It is greatly to be hoped that the Texas State law prohibiting the killing of antelope for a period of five years will be extended indefinitely, as without it both the antelope in the open range and those on the big fenced ranches will soon be exterminated. In no other part of America, with the exception of the Yellowstone and a few private parks, can antelope be expected to last many years, and it is to be hoped for the credit of the State and nation that Texas will protect them for all time.

Bison bison (Linn.). Buffalo; American Bison.

Buffalo once ranged over almost the whole of the present State of Texas, and were exceedingly numerous from the coast prairies north

over the prairies and plains of the middle part of the State. They were slowly driven back until in 1870 their range, as defined by Doctor Allen,^a was limited to the plains of the northwestern part of the State. In the next five years they were mostly killed or driven back to the top of the Llano Estacado, where a few remained in the northwest corner of the Pan Handle until 1889, when W. T. Hornaday estimated their number at 25.^b In 1901 Oberholser was informed by local ranchmen that the last buffalo were seen in 1889 in the Devils River country, and that a few were seen 20 miles north of the mouth of the Pecos the same year. In 1903 Gaut found well-preserved skulls and skeletons of two bulls and a cow in a shallow cave about 10 miles east of Langtry, and saved the skulls for specimens.

In 1894 numerous reports were published in the local Texas papers and copied in *Forest and Stream* and other journals, describing a herd of buffalo variously estimated at from 30 to 60 head in Valverde County, near the Rio Grande. Later this herd was supposed to have crossed the river and disappeared in Mexico. These reports were shown by Mr. H. P. Attwater to be wholly fictitious.^c Again, in 1897, a herd of about 80 was reported from Presidio County and the Great Bend of the Rio Grande. In 1901 I could find no one in the Great Bend country who had ever heard of buffalo in that region, nor could I find any evidence to indicate that they ever inhabited the extremely rough and arid country along that part of the Rio Grande Valley.

In 1902 Cary made the following report from Monahans, in the sand-hill region east of Pecos:

Landlord Holman, of the Monahan Hotel, who is an old-timer here, informs me that the last buffalo in the sand-hill region was killed in the winter of 1885 by a professional hunter, George Cansey, who is credited with having killed more buffalo than any other man in Texas. In the fall and summer of 1884 Cansey killed several near the southeast corner of New Mexico, and finally, in January, 1885, while riding to Midland, came up with the last two remaining animals, a cow and calf, near the Water Holes. Cansey shot the cow and roped the calf, which he finally turned over to Mr. C. C. Slaughter, of Fort Worth, who eventually had it killed for a large barbecue. From the same source I learned that the last bull buffalo in the San Angelo region was killed in the fall of 1883, in the southern part of Green County, by a Mr. Mertz, of San Angelo.

At Stanton, Cary says:

I heard from a number of reliable sources that Will Work, who lived at Marienfeld (now Stanton) in the early eighties, killed several buffalo near the New Mexico line, in the western part of Gaines County, Tex., in the winter of 1885.

^a *The American Bison, Living and Extinct*; J. A. Allen. Geol. Survey of Kentucky, Vol. I, pt. 2, 1876.

^b *Extirmination of the American Bison*. W. T. Hornaday, Rept. U. S. Nat. Mus. 1889.

^c Dr. J. A. Allen in *Bul. Am. Mus. Nat. Hist.*, VIII, p. 53, April 22, 1896.

In 1899, while crossing the top of the Staked Plains from Gail to Amarillo and Tascosa, I found a few old, much-weathered buffalo horns, but the bones had mostly disappeared. In places the old deeply worn trails leading to water holes were a conspicuous feature of the plains, but where not kept open by range cattle they were heavily sodded over. Farther west on the slope, toward the Pecos River, the outcropping layers of soft limestone are deeply furrowed by hundreds of parallel trails trending toward the river valley. These are the last traces of the wild buffalo in Texas. The well-known herd of Mr. Charles Goodnight, at Goodnight, Tex., numbered in September, 1902, about 50 full-blooded buffalo and 70 crosses of various grades with polled angus cattle. The buffalo are in good condition, quiet and contented, breed freely, and are very hardy. The cows bear only full-blooded calves, and the crosses are made from buffalo bulls to polled angus cows, and then from these half-bloods to three-quarters and seven-eighths buffalo and to three-quarter polled angus, which last cross Mr. Goodnight believes gives promise of establishing a very superior grade of cattle.

Ovis mexicanus Merriam. Mexican Bighorn; Mountain Sheep.

Two 5-year-old rams and one 4-year-old from the southern end of the Guadalupe Mountains, Texas, and one 7-year-old ram from the mountains north of Van Horn agree in almost every detail of character with the type and topotypes of *Ovis mexicanus*^a from Santa Maria, Chihuahua. They are older and a little larger than the type, and serve to accentuate some of the characters of the species.

Mountain sheep inhabit the Upper Sonoran and Transition zones of the desert ranges of extreme western Texas. They are found in the Guadalupe Mountains. A few have been killed in the Eagle and Corozones mountains and on the northwest side of the Chisos Mountains. They come into the Grand Canyon of the Rio Grande mainly from the Mexican side. Mr. R. T. Hill reports specimens killed in the Diablo Mountains, 25 miles north of Van Horn. The sheep are by no means confined to isolated mountain ranges. In several valleys I saw tracks where they had crossed from one range to another through open Lower Sonoran country. In this way they easily wander from range to range over a wide expanse of country in western Texas, and might be considered to have an almost or quite continuous distribution between the Guadalupe Mountains and the desert ranges of Chihuahua. Most of the ranges are steep, extremely rugged, and barren, with deep canyons and high cliffs. Here the sheep find ideal homes on the open slopes of terraced lime rock or jagged crests of old lava dikes, and, thanks to the arid and inaccessible nature of the country, they have held their own against the few hunters of the

^a *Ovis mexicanus* Merriam, Proc. Biol. Soc. Wash., XIV, 29, Apr. 5, 1901.

region. An old resident of one of the canyons, who has supplied his table with wild mutton for many years, considers them fully as numerous now as fifteen years ago. He has seen as many as 30 in a herd, but says they usually go in small bunches of 3 to 10, sometimes all rams and sometimes all ewes and lambs, but usually in mixed bunches. They come down the sides of the canyon in sight of the ranch, and are shot only when needed.

While sweeping the slopes with the glass one evening near our camp in one of the big canyons opening into the Guadalupe Mountains, I located three sheep halfway up the face of the rocky slope, 1,000 feet above me. To the unaided eye they were invisible among the ledges and broken rocks, whose colors they matched to perfection, but through the glass they were conspicuous as they moved about feeding and climbing over the rocks. There were an old ram, a young ram, and a ewe. It was too near dark to make the long round-about climb necessary to reach them, so I returned to camp and early the following morning started my camp man up the slope to the spot, while I went back up the canyon to get beyond them if they should run up the ridge. As I swept the slopes with the glass I heard a shot up where the sheep had been the evening before, and soon locating the hunter, watched him shoot two of them, while three others which were above climbed the cliff and finally disappeared over the crest of the canyon wall. The three that escaped were not much alarmed by the shooting. They jumped from rock to rock, pausing to look and listen, and turned back in one place to find a better way of retreat. They made some long leaps to reach the ledges above, but made no mistakes in their footing. Their motions were deliberate, and there was a moment's pause before each bound. I was amazed at the strength of the old ram, as, slowly lifting his massive horns, he flung himself with apparent ease to the rock above. The two lighter animals followed more nimbly, but with less show of power and without the splendid bearing of their leader, who often paused with head high in the air to watch the hunter below or to plan his way up the next cliff. While from below they seemed to be mounting the face of a steep cliff, I found later that it was not difficult to follow where they had gone.

It was interesting to note that these sheep had remained almost exactly where they were seen the night before. The two others may have joined them during the night, but more likely were all the time somewhere near, either lying down or hidden by the rocks.

The stomachs of the two sheep killed were full of freshly eaten and half-chewed vegetation, and most of the plants composing the contents were easily recognized by the stems, leaves, and fruit. The leaves, twigs, and carpels of *Cercocarpus parvifolius* formed a large part of the contents, while the leaves, twigs, and seed pods of *Phila-*

delphus microphyllus were present in less abundance. The seeds, stems, and leaves of the common wild onion of the mountain slopes were abundant and conspicuous in the mass, giving it a strong odor, while the black onion seeds, still unbroken and often in the capsules, were especially noticeable. A few bits of stems and leaves of grass were found in each of the stomachs, but they formed probably not over 2 per cent of the total mass.

Both of these sheep were in good condition, and the meat was tender, juicy, and delicious, with no strong or unpleasant taste. While it lacked the peculiar gamy flavor of venison, it came as near equaling it in quality as the meat of any game I know.

On August 22, in another range in which the bighorns were reported, I left the ranch accompanied by an old resident hunter. Riding hard up one gulch and down another we were soon 10 miles back in the mountains in a canyon with steep terraced walls rising from 1,000 to 2,000 feet above the open bottom. As we crossed the bottom a band of 12 or 15 mountain sheep bounded from the farther edge and started up the rocky slope in a long line of conspicuous bobbing white rumps led by three magnificent old rams. They had a quarter of a mile start, but in a very short time our hard-hoofed little horses had covered the stony gulch bottom and landed us at the base of the rocky slope within 250 yards of the sheep, which, having gained a point of sharp rocks above and feeling more secure, stopped to look down. As the king of the bunch suddenly paused on a sharp point and with a ponderous swing of his heavy horns turned to face us, my little 32-20 sounded weak and ineffective and only served to make him seek a higher ledge. But at the more spirited crack of the old ranchman's 30-30 the next in line, a buck with almost as heavy horns, rolled off the cliff with a broken neck and came sliding and tumbling to the base of the rocks a hundred feet below. The rest had scampered around the point of rocks, and as they came out again farther up and climbed cliff after cliff that from our base level seemed smooth and sheer a few more shots were wasted at long range. The herd divided and passed around both sides of the high peak. Following both trails for a mile or so to see if any of the sheep had been wounded, I found that I could go wherever they had gone. The cliffs were not so steep or so smooth as they had looked from below. In one place the animals had followed a narrow shelf above a sheer drop of 300 feet. Although they had jumped from point to point, striking their feet within an inch of the edge, I could not resist the impulse to lean close to the wall and keep my feet as far from the edge as the narrow shelf, which in places was not a foot wide, would allow. But some of the rocks crossed sloped at a steep angle, and the sheep had made daring jumps from rocky point to sloping surface, where their lives depended on

their sure-footedness. The farther I followed the more I admired their skill and nerve. I asked my companion if he had ever known sheep to go where a man could not. He said he thought that they would sometimes make longer leaps down a sheer ledge than a man could attempt with safety, but that otherwise a man could go where they could.

I was especially interested in examining the feet of the old ram we had secured, and was struck first of all by the difference between the front and the hind feet—the front being fully twice as large as the hind, much squarer in form, with deeper, heavier cushioned heels, and lighter and less worn dewclaws. As the hind quarters of the sheep are light and fully two-thirds of the animal's weight comes over the front feet, this difference in size is not surprising. The greater wear of the hind dewclaws is easily accounted for by their constant use in holding back as the sheep goes down hill. While the points and edges of the hoofs are of the hardest horn, the deep, rounded heels are soft and elastic—veritable rubber heels—with a semihorny covering over a copious mass of tough, elastic, almost bloodless and nerveless tissue. While fresh, before the specimen is dried, these cushioned heels may be indented slightly with the thumb. It is easy to see how they would fit and cling to the smooth surface of a sloping rock where wholly hard hoofs like those of a horse would slip, just as you can turn your back to a steep slope of glacier-polished granite and walk up it on the palms of your hands where you can not take one step with the roughest hobnailed shoes. The dewclaws are also heavily cushioned beneath, but have fairly hard, horny points—mere movable, boneless knots. Among other peculiarities noticed in the fresh specimen were the pads of the breast and the knee, where the skin had developed to an almost cartilaginous shield over a quarter of an inch thick and so hard that it was not easily cut through with a sharp knife. The whole sternum and front of the knees were thus protected, and for very evident reasons. The beds where the sheep had been lying were found on rocky or stony shelves, usually above a sharp cliff and below a high wall of rocks, sometimes on a bare surface of rock and almost always with at least a foundation of rough stones. If possible the sheep paw out a slight hollow, but they do this apparently more to make an approximately level bed than for the sake of the softness of the little loose dust they can scrape up among the stones. The hair is worn short over the knee and the breast pads, but the skin is unscratched either by rocks or thorns.

The legs of the sheep secured were filled, especially below the knee, with cactus and agave thorns that had gone through the skin and broken off in spikes half an inch to an inch long and lodged against the bone or the inner surface of the skin. A large share of

these thorns were the terminal spikes from the leaf blades of *Agave lecheguilla*, which grows in great abundance over the hot slopes of the mountains, and which the horses avoid with even greater care than they do the numerous species of cactus.

The glandular disks under the eyes of this ram were more conspicuous than in any other specimen I have ever examined, probably on account of his mature age, which his horns showed to be 6 or 7 years. The gland is an elevated rim of thickened, black, scantily haired skin, with a depressed center, and measures about an inch across. It stands out prominently on the surface, and appears from the flesh side of the skin as well as from the front as a round thick pad. It has an oily or waxy secretion and a rank, sheepy odor.

In color the old rams were decidedly darker than the ewes and younger members of the herd, but all blended with astonishing harmony into the browned, rusty, old, weathered limestone of their chosen hillsides. Even the soiled white rump patches were just the color of freshly broken faces on the rocks seen here and there over the slopes. As the band of sheep sprang away up the slope the white rump patches were so conspicuous that I could not believe at first that the animals were not antelope; but higher up, as they stopped among the rocks to face us, they could easily have been mistaken for a group of rocks. As they appeared again farther away on the ridge beyond the gulch, the bobbing, white rump patches were conspicuous signal marks so long as the animals were running away from us, but when they turned their forms were completely lost in the background.

These sheep did not appear to run very fast, but probably few animals save the panther can catch them in a race over the rocks. A few days later, while hunting panther in these same hills, it was demonstrated that deerhounds can not catch nor tire out the sheep over their own trails, although my companion claimed that they were not very swift runners on open ground.

The meat of our 7-year-old ram was rather tough and dry, but without any bad flavor. The people at the ranch where I was staying, who had eaten young sheep, considered the meat superior to venison. Although shot at 4 p. m., our sheep had a full stomach and must have been feeding for an hour or two. His teeth were imperfect. One or two molars were missing in the lower jaw, and, as a result, the contents of his stomach were rather coarse, and many of the plants were easily recognized. Over half of the contents was composed of the green stems of *Ephedra trifurcata*, which I at first mistook for grass, but which could not be mistaken on careful examination. The stems, leaves, and flowers of *Tecoma stans*, a beautiful yellow-flowered bush, were conspicuous, as also were the leaves, stems, and berries of *Garrya wrightii*. A few twigs with leaves and fruit

Pods of *Pentstemon* were found, and a quantity of ripe fruit of *Opuntia engelmanni*, including the chewed-up pulp and seeds of at least half a dozen of the large pear-shaped berries. Some other leaves and stems were found that I could not recognize, but a careful search failed to reveal a trace of grass in the stomach. Part of these plants are Lower and part Upper Sonoran species, and the sheep seem to inhabit the two zones freely. The cold slopes and upper benches of the mountains are Upper Sonoran, however, and probably are to be considered the animals' real home. Transition zone does not occur in this range.

It is with some hesitation that I make public these facts as to the abundance, distribution, and habits of mountain sheep in western Texas, and only in the hope that a full knowledge of the conditions and the importance of protective measures may result in the salvation instead of extermination of the species. It would not be difficult for a single persistent hunter to kill every mountain sheep in western Texas if unrestrained. Not only should the animals be protected by law, but the law should be made effective by an appreciation on the part of residents of the country of the importance of preserving for all time these splendid animals.

Sciurus ludovicianus ^a Custis. Western Fox Squirrel; Louisiana Fox Squirrel.

In eastern Texas the fox squirrels are large and richly colored like those of Louisiana, and a small proportion of their numbers are melanistic. Of 7 specimens taken at Arthur one was almost black, and the hunter with me said that among 14 squirrels killed on a previous hunt 4 were black or very dark. Hollister saw a black squirrel at Antioch and reported many at Rockland. A few black individuals among many of the others were reported at Tarkington. To the west the animals grade without any abrupt change into the smaller, paler colored *limitis*. Specimens from Gainesville and Matagorda county, while intermediate, are in size and color nearer to *ludovicianus* than to typical *limitis*.

Fox squirrels are reported by Loring, Oberholser, and Hollister as more or less common at Texarkana, Waskom, Joaquin, Antioch, Long Lake, Troup, Milano, Brenham, Rockland, Conroe, Jasper, near Beaumont and Sour Lake; and I have found them at Tarkington, Lib-

^a If a type locality can be established for *Sciurus rufiventer* E. Geoffroy (Cat. Mus. Hist. Nat., 1803, p. 174) within the range of the form known since 1806 as *Sciurus ludovicianus* Custis, or if the type specimen sent to Geoffroy by Michaux from America can be identified as the Louisiana form, it will become necessary to revert to the name *rufiventer*. Meanwhile I prefer to use a long-established name in preference to one three years older, the application of which is still open to question.

erty, Richmond, Cuero, Jefferson, Gainesville, and Arthur. Others reported from Elgin, Austin, Decatur, Brazos, and Wichita Falls are probably intermediate between *ludovicianus* and *limitis*.

At Arthur in northeastern Texas, and in the Big Thicket region of southeastern Texas, they inhabit the hickory and oak covered ridges, and leave the dense river bottoms and swamps entirely to the gray squirrels; but farther west in the more open country they inhabit both the timbered river bottoms and the oak ridges. They live

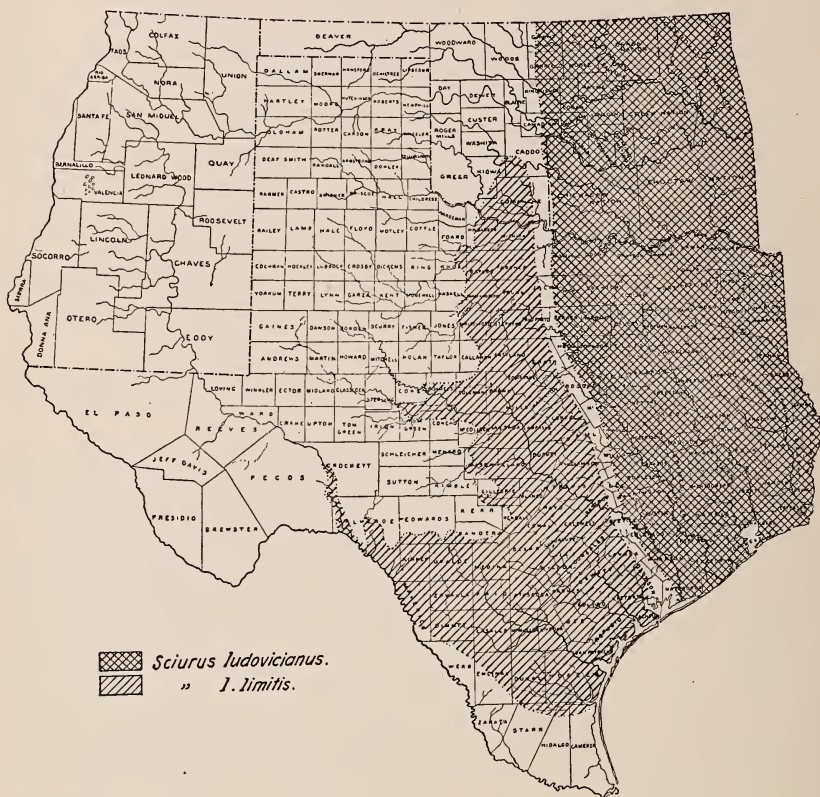


FIG. 10.—Distribution areas of fox squirrels (*Sciurus ludovicianus* and *S. l. limitis*).

mainly in hollow trees, but also make bulky nests of leaves and twigs out on the branches. When alarmed these squirrels run to the nearest hollow tree or up the first tree with branches leading to one, and are soon safely hidden inside, but if they do not reach some safe retreat they are so skillful at hiding that they often escape the hunter by keeping on the farther side of trunk and branch. Their food consists mainly of nuts and acorns, but fruit, berries, and lichens also are eaten. When feeding on nuts their flesh has a delicious nutty flavor.

Sciurus ludovicianus limitis Baird. Texas Fox Squirrel.

Sciurus texianus Allen. Bul. Am. Mus. Nat. Hist., XVI, p. 166, 1902. (Not of Bachman, 1838.)^a

The Texas fox squirrel differs from the Louisiana animal in smaller size and paler coloration. So far as I can learn, it is never black. It inhabits the semiarid part of the Lower Sonoran zone, on the west reaching the canyon of the Pecos, the Rio Grande at the mouth of Devils River and at Del Rio, and farther south, extending across into Coahuila and Nuevo Leon, Mexico. To the east it grades into *ludovicianus*, but specimens from the mouth of the Nueces River, San Antonio, Seguin, Brownwood, and Henrietta are referable to *limitis*. There are specimens from Devils River, Del Rio, Rock Springs, Japonica, Ingram, Kerr County, San Antonio, San Antonio River in Victoria County, near the mouth of Nueces River, Cotulla, Mason, San Angelo, Brownwood, Henrietta, and Vernon; and Oberholser reports a few 12 miles north of San Diego and in the Pecos Valley near Fort Lancaster.

In this half-forested mesquite region the little fox squirrels inhabit the timber along the streams, where the pecan, hickory, oak, and little walnut trees furnish their favorite food and a few hollow trees afford protection, but nowhere within their range do they get the deep shade of the forests farther east. Wherever the pecan tree is found along the streams from Kerrville to the Rio Grande they are abundant. Specimens were collected on the Guadalupe at Ingram and Japonica, on the Hackberry near Rock Springs, and on Devils River. A few were seen on ridges between rivers, but they keep mainly to the bottoms. They are closely associated with the pecan tree, in the branches or hollow trunks of which they build their nests, living mainly on its nuts, and rarely wandering away from its shade. Along the Devils River, where these magnificent old trees reach their greatest perfection and form a miniature forest overarching the river with their spreading branches and shading its cool banks for miles, the little fox squirrels abound. Their leafy stick nests are common among the branches, but their safe retreats are the numerous hollows in the gnarled old trunks, the openings of which have been

^a In using the name *texianus* in place of *limitis* for the little pale west Texas fox squirrel Doctor Allen seems to ignore Bachman's excellent description (P. Z. S., 1838. 87) and to base his decision on the fact that one of the specimens mentioned by Bachman was said to have come from Mexico, one from Texas, and one from southwestern Louisiana. It is necessary only to read Bachman's description, with specimens of both species in hand, to be convinced that it applies strictly to the large dark-colored *ludovicianus* and not to the little pale *limitis*. His measurements are the maximum for *ludovicianus*. I find nothing to indicate that Bachman had ever seen *limitis*, unless it be his statement that a specimen of an apparently undescribed species seen in the Museum at Paris was said to have been received from Mexico.

worn smooth by ages of use as doorways. Usually, however, no protection is needed beyond their quick ear for detecting an approaching footstep, their natural skill at hiding on the farther side of a trunk or branch, and their rapid retreat among the branches from tree to tree.

Late in July we found the squirrels beginning to cut off many of the green pecan nuts, apparently just to test if they were nearly ripe. The last year's crop of nuts was probably exhausted, as the squirrels

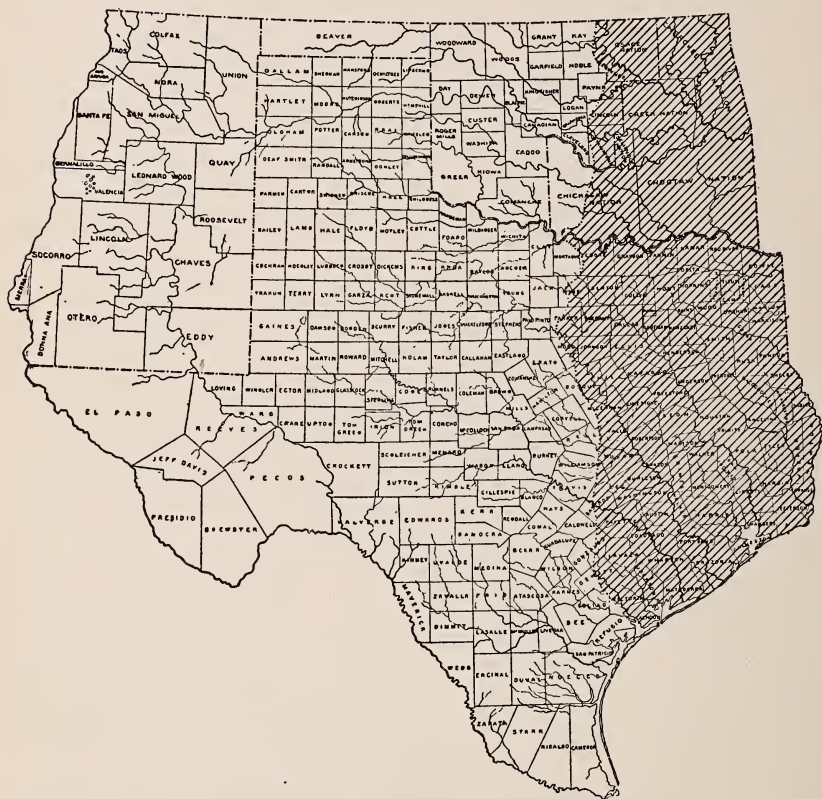


FIG. 11.—Distribution area of gray squirrel (*Sciurus carolinensis*).

were feeding on various other things. Along the Guadalupe River, July 4 to 7, they were eating seeds of the cypress cones, and had their hands and lips covered with pitch, while the ground was strewn with half-eaten cones. It was then too early for them to begin barking much, but a few soft barks of warning were heard near our camp on Devils River late in July.

Sciurus carolinensis Gmelin. Gray Squirrel.

Gray squirrels inhabit the timbered region of eastern Texas as far west as the mouth of the Colorado, Cuero, Austin, and Brazos.

Specimens examined from the mouth of the Colorado, Sour Lake, Liberty, Long Lake, Jasper, Troup, Arthur, and Joaquin are almost typical *carolinensis*, which seems to have a continuous range from the Atlantic coast west through Lower Sonoran zone to its extreme western limit in central Texas. Gray squirrels are reported from Texarkana, Jefferson, Waskom, Antioch, Long Lake, Jasper, Conroe, Rockland, Tarkington, Saratoga, near Beaumont, Brenham, Aledo, and Benbrook, and except along the western edge of their range are usually said to be common or abundant.

They seem to prefer the tall timber of the river bottoms and not to extend west into the lower and more open woods. At Arthur I found them abundant on the flats of the Red River, but found none on the upland ridges, where the fox squirrels were common. The two species seemed to keep entirely apart, and old hunters claim that the gray squirrels choose their ground and keep the fox squirrels away from it. In the Big Thicket of Hardin and Liberty counties, in November and December of 1904, the grays were numerous throughout the heavy timber and dense swamps of the bottoms, while the few fox squirrels were found in scattered groves along the edge of Tarkington and Liberty prairies. Acorns and nuts furnish abundance of food and countless hollow trees offer safe retreats. The squirrels also build numerous branch nests of twigs or Spanish moss or a mixture of the two. The perfect blending of the pelage of a gray squirrel with the gray moss which loads the branches of the trees saves many a squirrel from the hunter.

***Sciurus fremonti lychnuchus* Stone & Rehn.** Pine Squirrel.

Several people in the Guadalupe Mountains claimed to have seen a small, dark-colored tree squirrel, which they said was very rare. I failed to find any traces of it, however, although the timber and country are well adapted to squirrels. Pine squirrels are common in the Sacramento Mountains, a little farther north, and it is not improbable that a few may find their way south along the crest of the range and across the Texas line.

***Sciuropterus volans querceti* Bangs.** Florida Flying Squirrel.

Texas specimens from Texarkana, Gainesville, Troup, and Tarkington agree perfectly with the Florida subspecies and differ from typical *volans* in slightly darker coloration, dusky instead of whitish toes of the hind feet, and in slenderer nasals and muzzle and larger audital bullæ.

Flying squirrels are reported from numerous localities over eastern Texas, where they seem to be fairly common and to have a continuous distribution throughout the forested region. The westernmost records are from Elgin, where Oberholser reported the species

as tolerably common; and from Aledo and Benbrook (just west of Fort Worth), where Cary saw a stuffed specimen which came from that place, and was told of a family of 8 taken in 1901 from a hole in an elm a mile west of Aledo. They have been reported from Guadalupe River, Richmond, Brenham, Long Lake, Antioch, Rockland, Saratoga, Sour Lake, Conroe, Jasper, Waskom, Jefferson, and Texarkana.

Flying squirrels are among the most strictly nocturnal of mammals and are rarely noted except by timber cutters, who see them

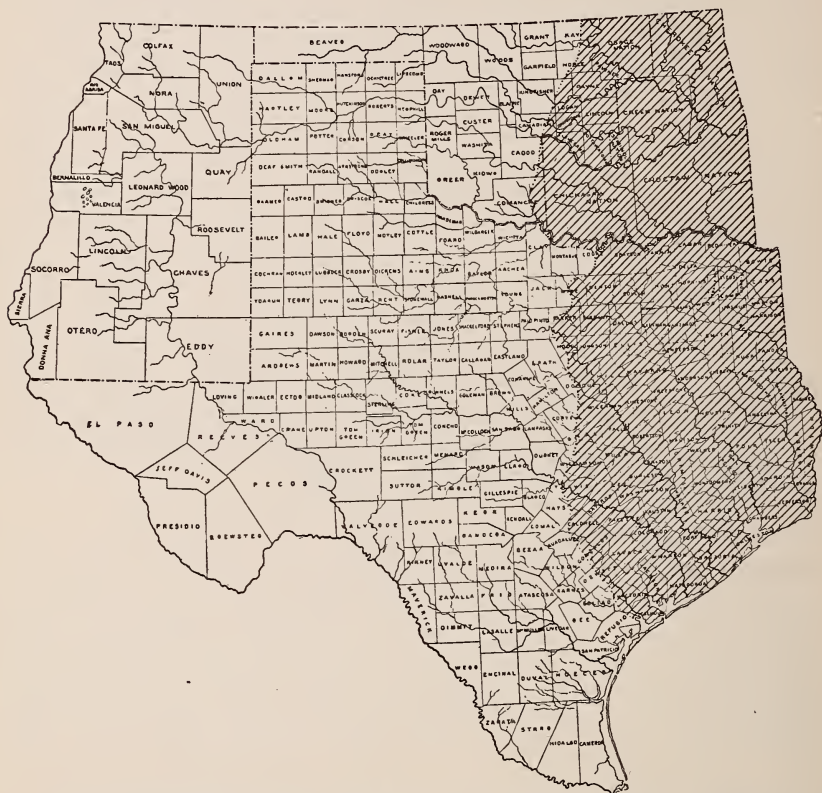


FIG. 12.—Distribution area of flying squirrel (*Sciuropterus volucella querceti*).

flying from their nests in falling trees. While every wood chopper in the east Texas region is familiar with them, it is difficult to get specimens. They are not easily trapped and often live in hollows in the large trees, where pounding with an ax does not start them from their nests. While hunting in the Big Thicket of Liberty and Hardin counties I often heard their fine, whistling squeak from the branches over my head at night, and occasionally the rustle of their feet on the bark of a tree close to the trail I was following.

At Mike Griffin's place, 8 miles northeast of Sour Lake, Gaut was

shown a dead pine out in the field where flying squirrels were said to live in a deserted woodpecker's hole. By pounding on the base of the tree two flying squirrels were driven out and secured. A few days later two more were driven out of the same tree and secured, and again a few days later two more, making in all six specimens from one woodpecker's nest.

Eutamias cinereicollis canipes Bailey. Gray-footed Chipmunk.

The gray-footed chipmunks are common in Transition zone throughout the Guadalupe Mountains, from 7,000 feet in Dog Canyon and 6,000 feet in Timber Canyon up to at least 8,500 feet and probably to the top of the peaks at 9,500 feet, at which altitude they are common in the Sacramento Mountains a little farther north. While none were found in the lower part of the range, between the Guadalupe and the Sacramentos, they seem to be identical in the two ranges and may easily have a continuous distribution between. In the Sacramento Mountains they occupy the whole width of both the Transition and Canadian zones. In the Guadalupe Mountains they range from the lower edge of the Transition zone upward with the yellow pine and Douglas spruce, but in September they are more closely associated with the shrubby oaks, several species of which are abundant over the upper slopes of the mountains. They were occasionally seen in the densest timber, but more often in the open oak scrub, gathering the little sweet acorns in the tops of the bushes, or sitting on logs or rocks eating them. Both logs and rocks were covered with acorn shells. Occasionally these chipmunks were seen in the lower branches of a tree, but when alarmed they always ran to the ground and disappeared among rocks, logs, or brush. They were very shy, and in the thick cover it was difficult to get specimens. Their light 'chipper' was often heard from the bushes, and on a few occasions I heard their low 'chuck-chuck-chuck,' repeated slowly from a log or rock or the low branch of a tree, but it always ceased as soon as danger was suspected.

Ammospermophilus interpres (Merriam). Texas Antelope Squirrel.

The Texas antelope squirrel is common along the Rio Grande from El Paso to the mouth of the Pecos, but less common up the Pecos Valley to the Castle Mountains and in the country between the Rio Grande and Pecos valleys in Texas. Specimens collected at El Paso, Boquillas, Pecos High Bridge, Fort Lancaster, Castle Mountains, south end of Guadalupe Mountains, and Sierra Blanca carry the range of the species over the extremely rough and arid Lower Sonoran region of western Texas, but indicate a very irregular range along the course of canyons and the foothills of barren, desert moun-

tains. In fact the presence of canyons, bare cliffs, and rocks, with which the species is closely associated, seems to be the determining factor of its range within its zone.

Near El Paso and in the Great Bend of the Rio Grande, near Boquillas, these little squirrels live along the steep banks of the river or in the narrow side gulches that cut back into the barren mesas. Along the Pecos Canyon they are found on the rock shelves of the canyon walls; and around the Castle and Guadalupe mountains, and



FIG. 13.—Distribution area of Texas antelope squirrel (*Ammospermophilus interpres*).

at Sierra Blanca they occur in rocky gulches or along low cliffs. They burrow under the edge of a bowlder or around the base of a bunch of bushes or cactus, and are usually seen either running from bush to bush, sitting on a point of rock, or running over the rocks with their short, bushy tails curled tight over their rumps. Sometimes they climb to the top of a cactus or low bush, apparently in search of food, but at the first alarm they rush for a burrow or the nearest rocks.

Near Boquillas in May the half-grown young were out with the others getting their own food from the various seeds and fruits, and

climbing the acacia and mesquite bushes to secure the ripening bean pods, which were found scattered in abundance about their burrows. The stomach of one shot in September in the Castle Mountains by Gordon Donald was full of the fruit of *Opuntia engelmanni*, which Cary, who examined the specimen, thinks must have been the squirrel's steady diet for some time, as its flesh was tinted throughout with the purple color of the fruit.

In autumn these little fellows become very fat and probably hibernate during the coldest weather. At El Paso in December, 1889, I found them out on warm days, although very lazy and sluggish. They were then feeding on various seeds, including those of the creosote bush. They were in the beautiful long silky winter fur, very different from the short, harsh summer coat. Along the east base of the Franklin Mountains, in February, 1903, Gaut found them running about in a drizzling rain when the temperature was close to freezing.

***Citellus variegatus couchi* (Baird). Couch Rock Squirrel.**

These black-headed, or often entirely black, rock squirrels are common throughout the Chisos and Davis mountains and along the canyons of the Rio Grande, Pecos, and Devils rivers. While varying in color in the gray phase from entirely dark gray to the usual gray back and black head or crown, no specimens I have seen show the combination of black back and gray rump of *buckleyi*, nor the light gray head and shoulders of *grammurus*. A specimen collected at Boquillas and one on the Rio Grande near Comstock are entirely black, exactly like Baird's type of *couchi*. Several other entirely black individuals have been seen along the Rio Grande and near the mouth of the Pecos in company with the gray ones, while seven entirely black specimens collected at Santa Catarina, Mexico, the type locality of *couchi*, by Nelson and Goldman, seem to prove complete dichromatism for the species.

In the Davis and Chisos mountains the rock squirrels range with the oaks and junipers in canyons and over rocky slopes throughout the Upper Sonoran zone: while along the river canyons they are confined to the Lower Sonoran zone with the modifying influence of canyon walls and narrow gulches. Along the canyons they are usually found sitting on the prominent points of rocks, and their loud whistle often reverberates from side to side. When alarmed they disappear among the rocks or climb to the tops of the tallest cliffs. In the mountains they live mainly among the rocks, cliffs, and ledges, but range out among the oaks and junipers for food. They climb the trees for acorns and berries, but when surprised in the branches they always rush to the ground and scamper away to the nearest rock pile or burrow. During early summer they feed ex-

tensively on the old juniper berries and acorns of the previous year, digging for them under the trees and in many places keeping the ground well stirred. By the middle of July they begin on the nearly matured acorns of one of the black oaks (*Quercus emoryi*) and also on the new crop of juniper berries (*Juniperus pachyphlœa*). Some of those shot were feeding largely on green foliage, the leaves of clover and various plants, and along the Rio Grande mainly on the juicy fruit of *Opuntia engelmanni*. None of those taken in summer were very fat, but in January, 1890, in the Davis Mountains, I found them excessively so. They were then keeping very quiet and came out of their rocky dens only on warm days.

Citellus variegatus buckleyi (Slack). Black-backed Rock Squirrel.

This, the handsomest of the rock squirrels, with glossy black head and shoulders, inhabits a restricted area in the rough and semiarid mesquite country along the eastern slope of the southern arm of the Staked Plains, from Mason and Llano to a little west of Austin and San Antonio, and again west to Kerrville and the head of the Nueces River. Specimens examined from Mason, Llano, near Austin, near Kerrville, Japonica, and Rock Springs (39 in all) do not vary to any great extent, except that in a few the black extends over the back to base of tail.

Along the upper branches of the Guadalupe and Nueces rivers these squirrels are common in rocky places. I saw them near Ingram and collected specimens near Japonica and on Hackberry Creek near Rock Springs, while the ranchmen reported them as common in all rocky gulches throughout this strip of rough country. West of Rock Springs we did not find any trace of rock squirrels, there being no suitable country, until *couchi* was found in the lower part of Devils River Canyon. Apparently the open divide between the headwaters of the Nueces and the headwaters of the streams flowing into the Rio Grande separates the ranges of *buckleyi* and *couchi* with a neutral strip in which neither occurs. Near Camp Verde, in Kerr County, Cary found them common in the rocky cliffs, where he secured specimens, and was told by the ranchmen that the squirrels had a habit of appearing in considerable numbers on the cliff just before a storm. They did this with such regularity that the ranchmen depended on it as a sure sign of rain.

Mr. J. H. Tallichet, of Austin, sent a specimen from Bull Creek, Travis County, and wrote, under date of September 18, 1893:

I send to you by this mail a specimen of the spermophile which occurs in this part of the State. * * * The specimen is an immature male which I killed while camping last year. His cheek pouches were filled with corn and melon seeds. These rock squirrels live in the débris at the foot of the canyon walls and are very wary. Full-grown specimens are nearly as large as tree squirrels and are eaten by the country people.

In habits *buckleyi* is a true rock squirrel, and is never seen at any great distance from cliffs or broken ledges. At Llano I found one pair near a cliff living in a hollow oak tree which they entered by holes in the branches 15 or 20 feet from the ground. They climbed the tree and disappeared—as quickly as any tree squirrel could have done—and did not show themselves at the openings for half an hour. Generally, however, the squirrels are found sitting on the rocks doing picket duty, ready at the slightest alarm to slide noiselessly over the edge of a rock into a burrow, under a boulder, or into a break in the cliff. They are exceedingly shy and have to be stalked as carefully as an antelope. By the middle of May the half-grown young are out caring for themselves and feeding in the same manner as the adults.

Piles of acorn shells near the burrows indicate that acorns, when obtainable, are the principal food of the squirrels, which in summer, however, feed mainly on flowers, fruit, and green vegetation. The stomach of one examined contained mostly pulp of green cactus fruit (*Opuntia engelmanni*), together with parts of the big yellow cactus flower, while several of these flowers with the green berry attached were found on the rocks where the squirrels were in the habit of sitting. The stomach of another was filled with the white starchy pulp from the base of young leaves of *Yucca stricta*. Most of the yucca plants near the dens of the squirrels had part of their leaves cut out, and on examination I found the base of these leaves tender, sweet, and starchy, with a rather pleasant flavor. Another individual had the stems and leaves of a little stonecrop in its pouches. Flowers seemed to be a rather common food, and the contents of the stomachs often showed spots of red, yellow, and blue from the various species eaten. A squirrel shot on Hackberry Creek at the edge of a little corn field July 14 had its cheeks stuffed full of green corn, and the field showed many ragged ears.

Most of the squirrels collected in May were lean and muscular, but one that happened to be in good condition proved as good eating as any tree squirrel, while the young of the year were always tender and delicious.

Citellus variegatus grammurus (Say). Rock Squirrel.

The rock squirrels of the southern Guadalupe Mountains and the Franklin Mountains near El Paso, Tex., are typical *grammurus*, with light gray head and shoulders. In the Guadalupe Mountains they are common, together with the junipers and oaks, from 4,000 to 7,000 feet throughout the Upper Sonoran zone. They usually live along the rocky canyons, but are sometimes seen in the open woods, where they climb the trees for the sweet berries of *Juniperus pachyphlœa* and the little acorns of the gray oak, or dig acorns of the previous year from the ground under the trees. Down in the foothill canyons

we found them feeding on cactus fruit (*Opuntia engelmanni* and *Cereus stramineus*) and walnuts (*Juglans rupestris*). One specimen shot in Dark Canyon had thirteen of these little walnuts of the size of small cherries in its cheeks and a lot of cactus fruit in its stomach. They are shy and usually silent, but when danger threatens, their loud, vibrant whistle rings back and forth from the canyon walls.

Citellus mexicanus parvidens (Mearns). Rio Grande Ground Squirrel.

The Rio Grande ground squirrels show no important geographic variation over a wide range in western Texas. Specimens from Brownsville are a little larger than typical individuals, and those from Altuda are of minimum size. They inhabit approximately the whole mesquite region or arid Lower Sonoran zone of Texas; are common at Brownsville, Rockport, Mason, Colorado, and Gail, in the Pecos Valley north to Roswell, and westward to the Rio Grande and beyond. Wherever the scrubby mesquite tree grows their burrows are sure to be found under its shade, or, if in the open, near enough to it for them to feed on the sweet pods, pieces of which are often seen scattered around their holes. They are strictly 'ground squirrels,' and climb only into low bushes for seeds and fruit, and depend entirely on their burrows for protection. Like most of the smaller ground squirrels of the arid regions, they usually burrow under the edge of a cactus or some low, thorny bush, where they obtain shade and the protection of thorny cover. They apparently do not hibernate, but during the cold weather have the unsquirrel-like habit of closing their burrows and remaining inside. I have caught them in these closed burrows at Del Rio in January and at Dryden on the 9th of May, when my traps were set, as I supposed, for pocket gophers or moles. Also near Rock Springs in July I found closed burrows that I attributed to this species. The habit of closing the entrance of the burrow is unusual in the squirrel family, but may probably be accounted for as a protection against enemies, and especially snakes. Near Rock Springs I took a half-grown squirrel from a bull snake which had killed and just begun to swallow it.

Like other members of the genus, these ground squirrels feed on seeds, grain, fruit, green foliage, lizards, and numerous insects, and often gather around gardens and grain fields, where they do considerable damage in spring by digging up corn, melons, beans, and various sprouting seeds, and, in summer and fall, by feeding on the ripening grain. Specimens examined at Roswell, N. Mex., in June were feeding on about equal proportions of seeds and insects.

Citellus tridecemlineatus texensis (Merriam) Texas Ground Squirrel.

This southernmost form of the 13-striped ground squirrel occupies a narrow strip of half prairie country through the middle part of

MAP OF
TEXAS
AND PARTS OF
ADJOINING TERRITORIES

Distribution of Thirteen-lined Ground squirrels.

	CITELLUS TRIDECIMLINEATUS PALLIDUS
	" " TEXENSIS

MAP OF
TEXAS
AND PARTS OF
ADJOINING TERRITORIES

Distribution of Thirteen-lined Ground squirrels.

CITELLUS TRIDECIMLINEATUS PALLIDUS

" " TEXENSIS

MAP OF
TEXAS
AND PARTS OF
ADJOINING TERRITORIES

Distribution of Thirteen-lined Ground squirrels.

	CITELLUS TRIDECIMLINEATUS PALLIDUS
	" " TEXENSIS

Texas, where the timber and plains intermingle—from Gainesville and Vernon on the north to Richmond and Port Lavaca on the south. Apparently its range is more or less broken and scattered, although the animal is common in places. A little colony was found at Richmond, and Oberholser saw a mounted specimen at Port Lavaca, said to have been killed near the town, where they were reported as occurring.^a

In habits, voice, and general appearance they do not differ much from *tridecemlineatus*. They live in the open grassy prairies or around fields and depend on their burrows for shelter and their striped brown coats for protection. They feed largely on grasshoppers and other insects, together with seeds, grain, fruit, green herbage, and flowers.

***Citellus tridecemlineatus pallidus* (Allen).** Pale Ground Squirrel.

The little, pale striped ground squirrel is common in Upper Sonoran zone over the top of the Staked Plains, where it is often seen running through the short grass or standing erect and stake-like at the edge of its burrow. A number of specimens collected in August at Washburn had been feeding mainly on grasshoppers, which were abundant over the plains. A few other insects were noted in the stomachs examined, and one of the spermophiles had been eating the fruit of the small prickly pear (*Opuntia macrorhiza?*), the seeds of which were stored away in his pouches.

***Citellus spilosoma major* (Merriam).** Large Spotted Ground Squirrel.

The spotted spermophiles from Lipscomb, Canadian, Miami, Mo-beetie, Colorado, Pecos City, and Monahans, Tex., and Carlsbad, Roswell, and Santa Rosa, N. Mex., agree in their large size and coarse, indistinct spotting with *major* from Albuquerque, N. Mex., but show slight variation with almost every change of soil and surroundings. The foregoing localities, which completely surround the Staked Plains, lie near the junction of Upper and Lower Sonoran zones, but as the species ranges north to Las Animas and Greeley, Colo., it apparently belongs to Upper Sonoran.

These quiet, shy, inconspicuous little ground squirrels live in burrows under the edge of clumps of bushes or on open, grassy plains. Their fine, trilling whistle is often heard from behind a bush or weed patch. I have found their stomachs full of grasshoppers and beetles and their pouches full of seeds of sand bur (*Cenchrus tribuloides*), and have seen little heaps of the empty bur shells scattered about

^a Two specimens recorded by Doctor Allen from Bee County, Tex. (Bul. Am. Mus. Nat. Hist., III, p. 223, 1890), as *Spermophilus tridecemlineatus*, eight years before *texensis* was described, I assume to be referable to this form.

their burrows. Usually they are not sufficiently numerous in agricultural regions to do serious damage in the grain fields.

Citellus spilosoma marginatus (Bailey). Brown Ground Squirrel.

This little brown, sharply spotted ground squirrel is apparently an Upper Sonoran form, living on the dark lava soil of the Davis Mountain plateau. The type was caught in the open valley near Alpine, and others were seen on the mesa at Fort Davis and along the east base of the mountains. Specimens from Valentine, Presidio County, Van Horn, and Toyahvale are referred to the species, though not all are typical. The Toyahvale specimens show some of the characters of *major*.

In no part of their range have we found these spermophiles common, but like other members of the group they are inconspicuous, shy little fellows, rarely heard or seen. They burrow in the open or under the edge of a bush or cactus and usually keep close to their homes. They often live under the dense, spinescent bushes of *Microrhamnus*, which is common in this region.

Citellus spilosoma arens (Bailey). Spotted Sand Squirrel.

These little sand-colored ground squirrels are common in the open part of the valley bottom below the town of El Paso, where they make their burrows in the sand banks among scattered bushes of *Atriplex*, *Suaeda*, and mesquite, with little protection from the glaring light and scorching heat of summer. Their coloration is wonderfully protective, and being shy little animals and not very abundant they are rarely seen unless located by their fine bird-like whistle. They seem sensitive to a slight degree of cold and apparently hibernate early in winter, for I could find no trace of them in December about the same holes where I had caught them the previous July. Doctor Fisher found them common in May, but says that a windy day kept them in their burrows.

Citellus spilosoma annectens (Merriam). Padre Island Ground Squirrel.

A number of specimens, including the type of *annectens*, were taken by William Lloyd near the two ends of Padre Island, and others by H. P. Attwater on Mustang Island.^a In August, 1891, Lloyd says they were abundant, but in November, when the island was again visited, only one was seen. Apparently they were keeping mainly in their burrows. He reported them also from the mouth of the Rio Grande and at Rio Grande City, but secured only one specimen on the mainland—on the sandy beach at the mouth of the Rio Grande. He says that they seem to live in the crab burrows and are very shy, but their call note, similar to that of a grass finch, is occasionally heard.

^a Bul. Am. Mus. Nat. Hist., VI, p. 182, 1894.

Cynomys ludovicianus (Ord). Prairie Dog.

The prairie dogs inhabit an area comprising more than one-third of the State of Texas. Their range extends from Henrietta, Fort Belknap, Baird, and Mason west almost to the Rio Grande, north over the Staked Plains and the Pan Handle region, and south to the head draws of Devils River, to 10 miles south of Marathon and 25 miles south of Marfa. While to the northward inhabiting mainly Upper Sonoran zone, in Texas they extend well into the upper edge

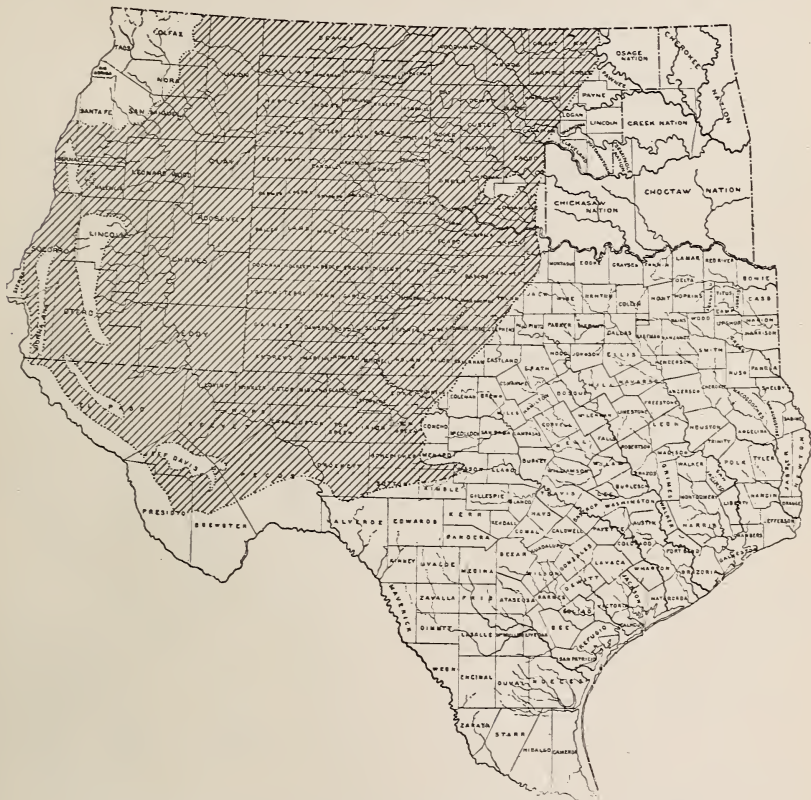


FIG. 14.—Distribution area of prairie dog (*Cynomys ludovicianus*).

of Lower Sonoran. So far as I can learn, they are not found in the immediate valley of the Rio Grande or nearer to the river than Sierra Blanca, except one little colony 2 miles east of Fort Bliss, nor do they occur elsewhere in the Lower Sonoran zone much beyond the scattered traces of Upper Sonoran species of plants. Normally they belong to Upper Sonoran zone, but their strong tendency to expansion carries them slightly beyond its bounds. In the Davis Mountains they range up to 5,800 feet in an open valley on Limpia Creek at a point where the first yellow pines appear, while on the main ridge

of the Guadalupe Mountains and in Dog Canyon, which is named for them, they straggle up to 6,900 feet, or to the very upper limit of the Upper Sonoran zone. Usually they are found in scattered colonies or 'dog towns,' varying in extent from a few acres to a few square miles, but over an extensive area lying just east of the Staked Plains they cover the whole country in an almost continuous and thickly inhabited dog town, extending from San Angelo north to Clarendon in a strip approximately 100 miles wide by 250 miles long. Adding to this area of about 25,000 square miles the other areas occupied by them, they cover approximately 90,000 square miles of the State, wholly within the grazing district. It has been roughly estimated that the 25,000 square mile colony contains 400,000,000 prairie dogs.^a If the remaining 65,000 square miles of their scattered range in the State contains, as seems probable, an equal number, the State of Texas supports 800,000,000 prairie dogs. According to the formula for determining the relative amount of food consumed by animals of different sizes (Yearbook Department of Agriculture, 1901, p. 258), this number of prairie dogs would require as much grass as 3,125,000 cattle.

In many places the prairie dogs are increasing and spreading over new territory, but on most of the ranches they are kept down by the use of poison or bisulphid of carbon, or, better, by a combination of the two. As a Texas cattle ranch usually covers from 10,000 to 100,000 acres, the expense of destroying the prairie dogs in the most economical manner often means an outlay of several thousand dollars to begin with and a considerable sum each year to keep them down.^b

The increase of prairie dogs is plainly due to the destruction of their natural enemies, badgers, coyotes, foxes, ferrets, hawks, eagles, owls, and snakes, many of which are destroyed wantonly.

The prairie dog is a plump, short-eared, short-legged, short-tailed little animal of the squirrel family, cleanly in habits, good-natured, and eminently social in disposition. If there are only a dozen in a big valley they will be located on an acre of ground where they can visit back and forth among the burrows, play or fight, and take turns in standing guard. If there are thousands of them their burrows will be found close together over the plain to the edge of the 'dog town,' beyond which none will be seen for perhaps 10 or 20 miles. On a trip from San Angelo north over the Staked Plains we were with them for weeks, both in the region of their continuous range and among

^a Yearbook U. S. Department of Agriculture, 1901, p. 258.

^b For methods of destroying prairie dogs see 'The Prairie Dog of the Great Plains,' by C. Hart Merriam (Yearbook U. S. Department of Agriculture, 1901, pp. 257-270), and 'Destroying Prairie Dogs and Pocket Gophers,' by D. E. Lantz (Bul. 116, Experiment Station, Kansas State Agricultural College, Manhattan, Kans.).

scattered colonies. In places they were comparatively tame, and would sometimes let us drive within 20 feet, and even then they would not go entirely down their burrows. From a distance they could be seen watching us. A few were always sitting on top of their mounds barking an alarm, but on our nearer approach all scampered for the nearest burrows, while those farther ahead took up the alarm. When once half within the funnel-shaped entrance of the burrow the courage of the prairie dog revives, and with hands braced across the doorway, and with erect, flipping tail, the animal keeps up a steady barking at the intruder, sinking lower and lower, until finally with a quick dive, a shrill chatter, and a farewell twinkle of the tail, it vanishes down the hole. Frequently when you reach the burrow the animal can still be heard sputtering and chuckling deep down in the earth, and when once driven into its hole it does not soon reappear. It takes no little patience to await an hour or more the reappearance of the little black eye that cautiously peeps over the rim to see if the coast is clear.

Promptly with the rising sun the prairie dogs come out for their breakfasts, at which time a 'dog town' is as animated as any metropolis, but with the setting sun they retire to their burrows. Breakfast lasts for a good share of the day, with intermissions for work and play and a good long midday nap. There are always burrows to be dug deeper or new ones to be started, rims to be built higher, and in damp weather the crater-like mounds to be molded. Immediately after a shower, often before the last drops have fallen, the prairie dogs are out scraping up damp earth on the rim around the burrow and pressing the funnel-shaped inside into proper form with their stubby noses. In this way an effectual dike, sometimes a foot or two in height, is formed around the entrance of the burrow. But during a cloud-burst I have stood in a dog town and seen all of the burrows with rims not over 6 inches high fill with water; and in the track of an unusually violent downpour have seen the bodies of dozens of drowned prairie dogs scattered along the gulches.

The food of the prairie dog is mainly grass. Not only are the leaves and stems eaten, but the roots are dug up until the circles of bare ground around the burrows become wider and wider. Many other plants, some seeds, and a few insects are eaten, but to a less extent than grass. After a long season of drought or a succession of dry years it often happens that every green thing is exterminated in a prairie-dog town and the animals are forced to move on to new pastures. In a dry season I have ridden over long stretches of barren and deserted dog towns; and, again, after a year of abundant rain, have found this same ground growing up to worthless weeds, or, if to grass, only to the equally worthless foxtail.

In autumn the prairie dogs become fat, but in Texas they do not regularly hibernate as they do to some extent in the North. If their fur should become fashionable, or roast prairie dog an epicurean dish, the problem of keeping them in check would be settled, and there is no reason, save their name, for not counting them, properly prepared and cooked, a delicacy. While owing their name to a chirping or 'barking' note of warning, they are in reality a big, plump, burrowing squirrel of irreproachable habits as regards food and cleanliness. An old stage driver expressed the idea in graphic words one day: "If them things was called by their right name there would not be one left in this country. They are just as good as squirrel and I don't believe they are any relation to dogs."

Mus musculus Linn. House Mouse.

Common house mice are found practically over all the settled part of Texas, even at most of the isolated ranches at a distance from railroads and towns. They were caught at deserted adobe cabins in the Great Bend of the Rio Grande, 100 miles south of the Southern Pacific Railroad. They are by no means confined to houses and outbuildings, but over much of the country have become established in the fields, meadows, hedgerows, and weed patches, from which they collect in the stacks of hay and grain, and are ready to attack each crop as it matures.

Mus norvegicus Erxl. Wharf Rat.^a Brown Rat.

Wharf rats are common in most of the towns of Texas and on some of the ranches, but they are not so generally distributed in thinly settled regions as the house mouse, nor do they take so readily to the fields and country. In the years 1889 and 1890 there were reports of swarms of rats overrunning parts of the State, but the species are uncertain, nor is it known whether the wharf rat was one of them. At Seguin, Guadalupe County, in November, 1904, I found wharf rats in great abundance around farm buildings and along fences and weedy borders of fields, wherever sufficient cover was offered. Their runways and burrows resembled those of the cotton rats, but were larger and did not extend so far out from cover. Along the edge of a cornfield numerous cobs were scattered under the fence, where the corn had been eaten off. In Mr. Neel's tomato patch the ripe tomatoes were being rapidly devoured, and I caught a rat in the midst of the patch by using a ripe tomato for bait.

^a *Mus rattus* Linn. Black Rat. A black rat collected by Lloyd at Brownsville proves to be a melanistic *Mus norvegicus*, closely resembling *M. rattus* in color. I find no specimens or records of the latter species from Texas, but as it is found farther east and west it undoubtedly will be taken in the State.

Mus alexandrinus Geoffroy. Roof Rat.

Two specimens of the roof rat, caught in July, 1902, on the Guadalupe River, at Ingram, Kerr County, constitute, so far as I can learn, the second record of the species for the State. It seemed strange to find this exotic mammal, which is usually found near the coast, so far in the interior of a thinly settled country, but the explanation is simple. The Guadalupe River is subject to violent floods, sometimes rising suddenly to 50 feet above low water. The enormous heaps of drift rubbish deposited along the bottoms and in the branches of trees have evidently furnished a highway for the distribution of the rats from the coast up the river. The two individuals secured were living in these drift heaps and were caught in traps set for *Neotoma attwateri*. One was caught on the ground at the edge of a drift heap; the other on a pole reaching across from one heap to another. A specimen reported by H. P. Attwater in 1894 was caught on a boat that made trips between St. Charles Peninsula and Rockport, and was said to have been on the boat about a year.^a

Onychomys longipes Merriam. Texas Grasshopper Mouse.

This large dull-colored form of the grasshopper mouse occupies the semiarid Lower Sonoran zone of southern Texas, and, so far as known at present, reaches its eastern limit at Rockport, its northern limit at San Angelo, and its western limit at Comstock and Sycamore Creek, and extends south of Brownsville into Mexico. As it occupies so much of the brushy, half-open cactus and mesquite country, its apparent absence from the region of San Antonio and Austin and north to the Red River on the east side of the Staked Plains is probably due to the fact that this strip of country has not been thoroughly worked. Unlike most species of *Onychomys*, *longipes* inhabits weedy, grassy, brushy land, and specimens are found in the woods as well as the open. It is strictly nocturnal, and its shrill little whistle is often heard not far from our camp fires in the evening.

Onychomys leucogaster pallescens Merriam. Pale Grasshopper Mouse.

Throughout most of its range this pale, plains form of the grasshopper mouse is found in the Upper Sonoran zone and crowding into the edge of both Transition and Lower Sonoran. In Texas it extends over the Staked Plains, meeting or overlapping the range of *torridus* in the Pecos Valley at Monahans and Fort Lancaster, Tex., and Carlsbad, N. Mex. Specimens examined from Lipscomb, Texline, Miami, Mobeetie, Washburn, Amarillo, and Hereford are fairly typical *pallescens*, and one specimen from Fort Lancaster, not fully adult, is referable to *pallescens* rather than *longipes*.

At Texline, Howell caught a series of 12 specimens in the valley of a small dry creek, where he found that they preferred sandy soil

^a Bul. Am. Mus. Nat. Hist., VI, p. 174, 1894.

with a good growth of sagebrush (*Artemisia filifolia*). They make few holes, though two were taken at the mouths of small burrows. A turtle ate the head of one specimen and a rattlesnake tried to swallow another, but was prevented by the trap.

Throughout a wide range these little animals live on the short-grass plains or in the sagebrush country, and are caught at all sorts of burrows, an old badger, prairie-dog, or spermophile hole being a favorite resort, probably on account of the insects to be found within. They are strictly nocturnal, and while never seen by daylight, their long-drawn, fine whistle is often heard in the grass between dusk and early dawn. The morning round of a line of traps usually reveals one or more specimens that have been attracted by the oatmeal bait, and just as often shows some half-eaten *Perognathus*, *Peromyscus*, kangaroo rat, or other small rodent that happened to be in the trap when this forager came along. The *Onychomys* stomachs usually contain, besides finely chewed seeds and grain, an interesting assortment of grasshoppers, crickets, beetles, scorpions, and small insects, and occasionally parts of a lizard or mouse.

***Onychomys torridus* (Coues). Arizona Grasshopper Mouse.**

Onychomys torridus arenicola Mearns. Proc. U. S. Nat. Mus., XIX, Advance Sheet, May 25, 1896, p. 3. Type from El Paso.^a

These little long-tailed grasshopper mice occupy the arid Lower Sonoran zone of western Texas from El Paso to near the mouth of the Pecos, and up the Pecos Valley to old Fort Lancaster and Monahans, and Carlsbad, N. Mex. They are found on the open, barren mesas among stones and cactus and the characteristic desert vegetation, or in the sandy mesquite bottoms of the Rio Grande and Pecos rivers. Like all the genus they are strictly nocturnal, and while prowling about at night get into traps set at the burrows of various other mammals. About all that we know of their habits is gained from examination of their stomachs, which usually contain, besides a small portion of seeds or grain, a larger share of scorpions, grasshoppers, crickets, beetles, and various other insects.

***Peromyscus leucopus* (Rafinesque). White-footed Mouse.**

The dark-colored *Peromyscus* from the coast region of southeastern Texas, while not quite typical *leucopus*, seems to be nearer to it than to *mearnsi*. There are specimens from near Alvin, near Galveston, Velasco, Elliott, Arcadia, Matagorda, Deming Station, and east Carancahua Creek. To the west apparently it grades into

^a Specimens in the Biological Survey collection from El Paso, Sierra Blanca, Marfa, and Alpine do not differ so far as I can see from the type of *torridus* and from specimens taken around the type locality, when corresponding pelages are compared. It is a little, dark, richly colored species, becoming pale in late winter and spring. Neither in the dimensions nor in the skulls can I find any character by which to recognize the subspecies *arenicola*.

earnsi, while immature specimens from Gainesville, Decatur, and Benbrook suggest intergradation with the same form.

Lloyd reports these mice at Deming Bridge, Matagorda County, "as found only where a quantity of brush had been cut down to fill a gap in the road." Near Matagorda he says "they live in trees, both in nests in the moss and in hollows in the roots." At Velasco he records one from "edge of creek" and another from "edge of old field." At Austin Bayou, near Alvin, he collected an old female containing 4 fully grown embryos, March 17, 1892. Beyond these fragmentary notes by Lloyd nothing is known of the habits of the species in this region, where apparently it inhabits the timbered and brushy bottoms with the palmetto and Spanish moss.

Peromyscus leucopus texanus (Woodhouse). Texas White-footed Mouse.

Peromyscus tornillo Mearns. Proc. U. S. Nat. Mus., Vol. XVIII. Advance Sheet, March 25, 1896, p. 3. Type from Rio Grande 6 miles above El Paso, Tex.

This is a common species over the arid Lower Sonoran zone of western Texas from El Paso to Del Rio, Rock Springs, and Fort Lancaster. To the south it grades into *earnsi*. Specimens from Del Rio, Rock Springs, and San Antonio are not typical of either animal, but combine enough of the characters of both to be considered fairly intermediate. A series of 11 specimens from Lipscomb, 4 from Canadian, 2 from Miami, and 3 from Mobeetie, on the plains of the northern Panhandle, and one from Henrietta, while not typical *texanus*, can be referred to it better than to *leucopus*.

In this arid region these mice take the place of *leucopus* and other members of the *leucopus* group, to which they belong. They have the general habits of the group and in places live among rocks, but more often on the weedy and brushy bottoms under rubbish or dense vegetation, where they are often the most abundant mammal. At El Paso and Juarez, Loring says: "Common on both sides of the river. They were caught in traps set at holes and in the brush along irrigation ditches and baited with oatmeal and small pieces of meat." At Sierra Blanca I found them only in an old *Neotoma* house in a bunch of yuccas in the open valley, while *eremicus* occupied the nearest cliffs and the little *blandus* lived out on the open plain. At Fort Lancaster Oberholser reported them as "abundant in the chaparral," and at Langtry as "not common." The two specimens taken at Langtry were caught under logs and among dead leaves and rubbish near water in a deep side canyon. At Del Rio I found them common in holes in the creek bank, under thick brush, and in old houses; and Gaut collected two specimens "in high grass along the main irrigation ditch west of town."

At Lipscomb Howell took specimens only "in brushy places along

the creek bottoms." At Canadian he caught one "in the grass along an irrigation ditch" and another "in a deserted cabin." At Miami he caught two "in the rocky bluffs near town and one on the sandy bottoms," and at Mobeetie others "along the sandy creek bottoms in traps set for *Perognathus* and *Perodipus*."

Like other members of the genus, they are strictly nocturnal, and during the day keep safely within their burrows in the ground or in some other dark retreat. As a result they are almost never seen alive except when they get their tails instead of their necks in our traps. Very little is known of the habits of this species.

***Peromyscus leucopus mearnsi* (Allen).** Mearns White-footed Mouse.

Peromyscus canus Mearns. Proc. U. S. Nat. Mus., Vol. XVIII, Advance Sheet, March 25, 1896, p. 3. Type from Fort Clark, Tex.

The Mearns white-footed mouse ranges over southern Texas from Brownsville north to Eagle Pass, Fort Clark, and San Antonio, and east to Rockport, grading into *leucopus* on the east and *texanus* along its northern boundary. There is certainly not room for an intermediate form between *texanus* and *mearnsi*, which *canus* proves to be.

The region inhabited by *mearnsi* is semiarid chaparral and cactus plains in Lower Sonoran zone. At Brownsville, the type locality of the species, Lloyd collected a large series of specimens and reported the species as "very common out to the sand belt." He also caught a few on Padre Island and around Nueces Bay. Another series was collected at Brownsville by Loring, who says of the mice: "Quite common. Found in the willows along the river bank and under logs and brush near the overflows. Several were caught in traps baited with meat." At Hidalgo, Loring says: "They were taken in traps baited with oatmeal and set by hedge fences, cactus beds, and underbrush." In writing of specimens obtained at San Lorenzo Creek and Santa Tomas, Lloyd says: "They prefer an arid region where grass is scant among the cactus." At Corpus Christi the mice were very scarce, and I caught but one in a long line of traps. It was at a hole in the bank just back of the beach. At Beeville Oberholser reports them as "evidently not very common, as all my trapping failed to reveal more than a single individual." At San Diego he says: "This animal does not appear to be more than tolerably common. It lives only in the damp thickets bordering the ponds and water holes in the chaparral; at least my trapping in all kinds of situations failed to reveal its presence anywhere else."

***Peromyscus michiganensis pallescens* Allen.** Little Pale Peromyscus.

This pale little mouse is represented in the collection by 9 specimens collected at San Antonio and one from near Alice. The one

from Alice was collected by Lloyd 12 miles southwest of the town on open prairie. San Antonio specimens were caught by H. P. Attwater in traps set for harvest mice around brush piles.^a

***Peromyscus sonoriensis* (Le Conte).** Sonoran *Peromyscus*.

A few specimens of this little *Peromyscus* from Washburn, Tex., seem to be nearer to typical *sonoriensis* than to any of the subspecies in the group. One specimen was caught at a tiny burrow on the short-grass plains, miles from any cover that would conceal even a mouse, and others were caught on the prairie at the edges of fields.

***Peromyscus sonoriensis blandus* Osgood.** Frosted *Peromyscus*.

This pale, silky-haired little mouse is common in western Texas over the rough and arid region between the Pecos and Rio Grande valleys. There are specimens from the Franklin Mountains (15 miles north of El Paso), Sierra Blanca, Valentine, Onion Creek (Presidio County), and Bone Spring (53 miles south of Marathon). All the above localities are in rough country near the junction of Upper and Lower Sonoran zones, where more or less mixture of the two occurs, so that the zonal range of the species is not perfectly determined by them.

Although in a rough country, broadly speaking, these white-footed mice inhabit the smooth spots in the bottoms of open valleys. At Sierra Blanca they were on the broad flats southeast of the station, where the principal vegetation was low, scattered, composite shrubs (*Gutierrezia microcephala?* and *Crassina grandiflora*), among which they burrowed in the mellow soil, and the seeds of which furnished in winter a large share of their food. So far as their own genus was concerned, they held this ground by themselves, the larger *P. texanus* being caught in an old woodrat's nest under a yucca and the long-tailed *P. eremicus* in the nearest cliff of tilted rocks. At Onion Creek they were found living in holes in the soft, level ground of the creek valley, where none of the other species of *Peromyscus* were taken. At Valentine, out in the middle of a big open valley, I caught one of these little fellows under the doorstep of the house where I boarded, on the edge of town, and near Bone Spring, 50 miles south of Marathon, I caught another under a mesquite out in the open valley.

***Peromyscus gossypinus* (Le Conte).** Pine Woods *Peromyscus*.

Specimens of this large, dark-colored *Peromyscus* from Texarkana, Jefferson, Long Lake, Joaquin, Jasper, and Sour Lake, indicate an

^a Bul. Am. Mus. Nat. Hist., VIII., p. 64, 1896.

extensive range for the species over the timbered region of eastern Texas.

Apparently it is not an abundant species anywhere in this region, and much trapping is necessary to procure a few specimens. At Jefferson Hollister caught two in the woods near Big Cypress Creek, and at Joaquin one under a log on heavily timbered creek bottoms. Oberholser caught one in a canebrake along the Red River at Texarkana, one in heavy woods on the edge of McCracken Lake, near Long Lake, in Anderson County, and several in a cabin and one along a stream in the woods north of Jasper. In the heart of the Big Thicket, 7 miles northeast of Sour Lake, I caught several in and around old tumbledown buildings, and Gaut caught them around old logs and stumps in the woods.

***Peromyscus boylei rowleyi* (Allen).** Rowley *Peromyscus*.

Peromyscus boylii penicillatus Mearns. Proc. U. S. Nat. Mus., Vol. XIX, Advance Sheet, May 25, 1896, p. 2. Type from El Paso.

A large series of this big, long-tailed *Peromyscus* from the Franklin and Organ mountains is typical *rowleyi*, as apparently are also six other specimens taken in Dog and McKittrick canyons in the Guadalupe Mountains. In this region and farther north they range throughout Upper Sonoran zone, being closely associated with junipers and nut pines, as well as with rocks and cliffs. In places they follow the cliffs slightly below the junipers, but only where canyon walls offer especially favorable haunts. In the Guadalupe Mountains they range to the upper limits of junipers, where the yellow pines begin on dry, hot slopes at 7,800 feet, and down in the northeast gulches near Carlsbad at the east base of the mountain slope at 3,100 feet. While usually found along cliffs or among rocks, they are often common among junipers, nut pines, and oaks at considerable distance from any rocks. In such places they live in hollow trees or logs or take advantage of any convenient cover. I have occasionally found them curled up in a soft nest in a hollow tree, and have often found a nest that I attributed to this species in a knothole or under a loose layer of bark. At one of our camps on top of the Guadalupe Mountains, in a beautiful orchard-like park of junipers, one took possession of the camp wagon and made its nest among boxes and sacks.

The food of these mice consists largely of juniper berries, or at least the seeds of juniper berries, of which there is usually an abundant supply at all times of the year, but acorns and pine nuts are eaten while they last. The empty shells of seeds and nuts and acorns show the favorite feeding grounds to be under the hollow base or low spreading branches of a juniper.

Peromyscus boylei laceyi ^a subsp. nov. Lacey *Peromyscus*.

Type from Turtle Creek, Kerr County, Tex. Adult male, No. 92746, U. S. National Museum, Biological Survey Coll. Collected by H. P. Attwater, Dec. 4, 1897. No. 1372, X Catalogue.

General characters.—Size and proportions about as in *rowleyi*, to which it is most nearly related. Color decidedly darker; under surface of tail more grayish.

Color.—Adults in winter pelage dull, dark ochraceous, brightening on sides; ankle and upper surface of long hairy tail blackish; lower surface of tail, dusky gray; belly and feet, pure white. Summer pelage, brighter in the rufescent phase; paler in the gray phase; lower surface of tail less grayish.

Skull with interpterygoid fossa generally narrower than in either *boylei* or *rowleyi*.

Measurements.—Type not measured in the flesh, but the hind foot measures 24 when dry. Average of four topotypes: Total length, 188; tail vertebrae, 97; hind foot, 23.2.

Skull of type.—Total length, 28; basioccipital length, 23.3; nasals, 10; zygomatic breadth, 14; width of braincase, 13; mastoid breadth, 12; alveolar length of upper molar series, 4.

This big rufescent species of the group of long-tailed *Peromyscus* inhabits the Upper Sonoran, rocky, juniper-covered hills of Kerr and Edwards counties, the Davis Mountains, and the Chinati Mountains. Specimens from Turtle Creek and Ingram, Rock Springs, the Davis Mountains, Paisano, and the Chinati Mountains show some variation, but may all be included under one name. Three specimens from Ozona and one from Big Springs, at the edge of the plains, are very pale. From *attwateri*, the only similar species with which they are associated, *laceyi* may be easily distinguished by larger size, darker color, black ankle and heel, and gray underside of tail, as also by good cranial characters.

At Lacey's ranch, near Kerrville, I caught them in cliffs and gulches with *attwateri*, without noting any difference in habits or habitat of the two species. At Rock Springs and in the Davis Mountains also they occur with *attwateri*, and apparently have very similar habits. They are largely cliff dwellers, but live also in open woods, on oak and juniper covered ridges, and in brushy gulches. In the central part of the Davis Mountains they were the only species of *Peromyscus* that we found at 5,500 to 6,500 feet in the basalt cliffs and over the timbered slopes, but down near the east base of the mountains Cary caught one specimen in the same cliff with an *attwateri*. Lloyd caught them among the rocks at Paisano and in the

^a Named for Mr. Howard Lacey, at whose ranch the specimens were taken.

Chinati Mountains, 35 miles south of Marfa. At Ozona and Big Springs they were taken in cliffs in the comparatively open country.

***Peromyscus attwateri* Allen.** Attwater *Peromyscus*.

The Attwater *peromyscus* inhabits the cliffs around the edges of the lower arm of the Staked Plains from Big Springs, Llano, Austin, and Kerrville, west to Comstock and Langtry, and up the Pecos Valley to Fort Lancaster and Sheffield, the cliff and canyon country along the Rio Grande, and at least the lower slopes of the Davis and Chisos mountains, and extends westward into Mexico. Most of these localities are so near the edge of Upper and Lower Sonoran zones that the species might belong to either, except that among the cliffs and canyons it probably gets the cooler temperature of the higher zone.

At Howard Lacey's ranch, near Kerrville, where the type of the species was collected in 1895 by H. P. Attwater, I found these animals abundant in 1899, and caught them in crevices along the cliffs, under logs in the woods, and under fallen grass and weeds on the creek bank in the bottom of the gulch. At Ingram, also near Kerrville, Cary and I caught them in the rocks along the bluffs and under the heaps of flood drift on the river bottoms. At Camp Verde Cary caught a few under rocks and logs. One was taken on the crest of a juniper ridge near Rock Springs; Gordon Donald took one in the cliffs near Devils River Station, and N. Hollister caught a series in a little canyon near Comstock and one in the cliffs of the Rio Grande Canyon 8 miles south of Comstock. Lloyd caught one at the Painted Caves and Gaut collected 12 specimens in the canyons around Langtry. Oberholser caught 5 among the rocks at Fort Lancaster. Cary and Hollister found them in the cliffs along the Pecos Canyon as far up as Sheffield, and Cary took one individual of this species, together with *laceyi*, in a canyon at the east base of the Davis Mountains. In the Chisos Mountains a few were taken in Upper Sonoran zone from 6,000 to 7,000 feet. A small series taken among the rocks at Llano is typical *attwateri*, but a series of 13 specimens collected in the cliffs near Austin, where Oberholser reported them as the commonest small mammal of the locality, is not typical.

***Peromyscus eremicus* (Baird).** Desert *Peromyscus*.

Peromyscus eremicus arcanarius Mearns. Proc. U. S. Nat. Mus., XIX, Advance Sheet, May 25, 1896. p. 2. Type from El Paso, Tex.

This wide-ranging desert species inhabits the arid Lower Sonoran zone of western Texas from the Pecos Valley to El Paso. Specimens from Comstock and vicinity and from Carlsbad (Eddy), N. Mex., mark the eastern limit of its known range. There are specimens in

the Biological Survey collection also from El Paso, Franklin Mountains, Sierra Blanca, Presidio County, Boquillas, Terlingua, 20 miles south of Marathon, Langtry, Painted Caves, and 65 miles northwest of Toyah. The slight variation in specimens from Texas localities does not warrant separation from typical *eremicus* of Fort Yuma, Cal.

At El Paso the species is common in the cliffs just back of town, and at Sierra Blanca two were caught in a cliff near the station. At Lloyd's ranch, in Presidio County, 30 miles south of Mafa, it was common in the cliffs, and a few were taken in cliffs at Terlingua, Boquillas, 20 miles south of Marathon, at Comstock, and along the canyons of the Rio Grande at Langtry and Painted Caves. At Carlsbad, N. Mex., it occupied a limestone cliff near the river with *rowleyi*, which belongs to the zone above, and in this same cliff I caught both *Neotoma micropus* and *albigula*, belonging, respectively, to Lower and Upper Sonoran zones. Of the habits of the desert peromyscus little is known save what our traps reveal of its choice of homes on the dusty rock shelves of cliffs and caverns, where lines of tiny footprints lead to and from cracks and small openings in the rocks. I have never known of its being found away from rocks, and this peculiar habitat may have some connection with the wholly naked sole of the foot.

Peromyscus taylori (Thomas). Taylor Baiomys.

Specimens of this tiny, short-tailed *Peromyscus* from Brownsville, Beeville, and San Antonio do not show any appreciable variation, and are assumed to be typical *taylori*, as they come from both north and south of San Diego, the type locality of the species.

At Brownsville Loring reported them as "common in weeds and brush and along fences in meadows and a few in small willows near the river;" but Lloyd found them "only in open fields and meadows, where they have very small, round holes." At Beeville Oberholser caught one "at the edge of a clump of *Opuntia engelmanni* in the chaparral." H. P. Attwater collected a series of specimens at Watson's ranch, 15 miles south of San Antonio, and furnished the following interesting notes on their habits:

The specimens sent were taken under a pile of dry weeds and rubbish in an orchard, where the two nests sent were also found. There were several others with them which escaped. The two specimens taken in March were kept alive till May 29. They were fed on sugar-cane seed, oats, corn, and bran. They used to drink water when I put it in the cage, but appeared to do just as well without it. * * *

One of the nests sent was found by Mr. Watson while digging up a small pecan tree in the river bottom near his ranch. The nest was about a foot below the surface of the ground, among the roots of the tree, and several passages led

down into the ground below the nest. In one of these holes a number of pecan nuts were found. The nest contained an old female and three half-grown young.^a

***Peromyscus taylори subater* subsp. nov. Dusky Baiomys.**

Type from Bernard Creek near Columbia, Brazoria County, Tex. No.

$\frac{32616}{41539}$ ♀ ad., U. S. Nat. Mus., Biological Survey Coll. Collected by Wm. Lloyd Feb. 25, 1892. Original No. 1122.

Characters.—Size and proportions of *P. taylори*, but much darker colored. Upper parts blackish or sooty gray, belly buffy.

Measurements of type.—Total length, 91; tail, 37; hind foot, 15. Average of 7 topotypes: Total length, 95; tail, 39; hind foot, 14.8.

Skull of type.—Basal length, 14.8; nasals, 6.3; zygomatic breadth, 10; mastoid breadth, 8.4; alveolar length of upper molar series, 3.

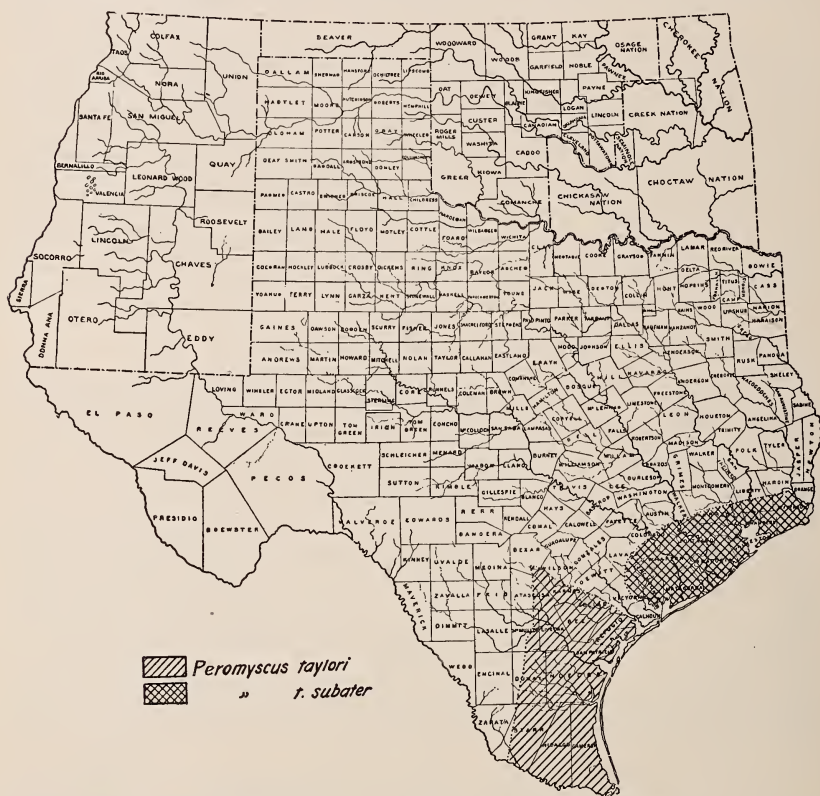


FIG. 15.—Distribution areas of the two forms of the subgenus *Baiomys* (*Peromyscus taylори* and *subater*).

This dusky form of the little *Baiomys* inhabits the coast prairies of Texas east of Matagorda Bay. Specimens from Matagorda, Matagorda Peninsula, Bernard Creek (12 miles west of Columbia), Richmond,

^a Allen, Mammals of Bexar County, Tex. Bul. Am. Mus. Nat. Hist., VIII, p. 66, 1896.

Virginia Point, Alvin, and Sour Lake are referred to it, although the Matagorda specimens are a little grayer and evidently tend toward *taylori*.

At Virginia Point on the mainland opposite Galveston, I caught two of these little mice in a grassy orchard at a ranch on the broad prairie. They were trapped in the grass-covered runways of sigmodons. At Richmond these mice were fairly common under the rich carpet of grass on the open prairie. Their tiny runways, leading from one little burrow to another, wound about over the surface of the ground among the plant stems and indicated habits so similar to those of *Microtus* that at first I thought I had discovered traces of a diminutive species of that genus. At Sour Lake Hollister collected one specimen "on the open prairie." On Matagorda Peninsula Lloyd found these mice living under logs near the Gulf shore where he collected both old and young. One young, about two weeks old, was found in a nest under a log February 11. In another nest two young were found, and an old female taken the same day contained two fully developed embryos. On the mainland near Matagorda Lloyd "caught them in the long grass skirting the edges of fields," and a nest containing three young was plowed up in the field February 2.

***Oryzomys palustris* (Harlan). Rice Rat.**

Oryzomys palustris texensis Allen, Bul. Am. Mus. Nat. Hist., VI, p. 177, May 31, 1894. Type from Rockport, Aransas County, Texas.

The rice rats inhabit the coast marshes of Texas as far south as Corpus Christi and a little reef near the north end of Padre Island. Apparently they have not been found farther from the coast than Wharton County, some 40 miles up the Colorado River, and they seem to be common only in the salt marshes. At Port Lavaca, Oberholser says, "they are common in the tall grass bordering the bayous and are apparently confined to such places. The ground where they live is quite wet, but still out of reach of ordinary tides, though the whole area was flooded during part of my stay. The runways are not covered and not plain, though there are usually fresh signs at intervals." On Matagorda Island he says the rice rats are "tolerably common in the tufts of coarse grass bordering bayous, making conspicuous covered runways where the grass is thickly matted, but are not found more than a short distance back from the bayous." At Matagorda Bay, Lloyd says, "they occur along the shore of the bay and also on Selkirk Island and Peninsula, where they were found in the high, rank grass near the shore;" and at Nueces Bay, he says, "they are common out in the low grass on the marshes, where they take to water readily. Several were found drowned while held down by my traps. On a small island reef about 100 yards off the north

end of Padre Island they were found in patches of marsh 'cranberry.' Two of their round cup-shaped nests, composed of fine rootlets, were found under old boards." At Virginia Point, opposite Galveston, I caught them in runways under the grass and rushes along the edge of the salt marsh. At that time, in April, they were rather scarce, but the people say that occasionally they become very numerous, especially in and around the rice fields.

Oryzomys aquaticus Allen. Rio Grande Rice Rat.

This species is known only from the vicinity of Brownsville, near the mouth of the Rio Grande.

Loring reported it as common in grassy spots in the mesquite brush.

Reithrodontomys intermedius Allen. Rio Grande Harvest Mouse.

Reithrodontomys laceyi^a Allen, Bul. Am. Mus. Nat. Hist., VIII, p. 235, Nov. 21, 1896. Type from Watson's ranch, 15 miles south of San Antonio, Tex.

This long-tailed harvest mouse inhabits the Lower Sonoran zone of southern Texas from Brownsville to Corpus Christi, San Antonio, Kerr County, and Del Rio, and extends south into Mexico.

At Brownsville Loring reported that he caught several specimens of this species in traps baited with meat and set among small willows, weeds, and high grass near the river. At Del Rio I caught them at little burrows on the brushy flats, and near Kerrville found them common around fields and in weedy places generally and caught them at burrows and runways under the fallen grass. Lloyd reported one found on Padre Island in an old cow's horn, and two dead ones in an old barrel. Between Laredo and Rio Grande City he reported two as living in old nests of the cactus wren, and near Corpus Christi he found one in a nest in a catsclaw bush. In April, 1900, I found what looked like an old verdin's nest in a bush of *Momesia pallida* near Corpus Christi. The nest was about 4 feet from the ground, a globular structure of grass, lichen, and short gray moss (*Tillandsia recurvata*), with a small opening at one side. As I touched the side, two black eyes appeared at the doorway, but after watching me for a moment were withdrawn. At a slight shake of the

^a Specimens of *Reithrodontomys laceyi* from San Antonio and Kerr County agree perfectly with specimens of comparable age and pelage from Brownsville, Matamoras, and Santa Tomas, and I see no way but to consider them typical *intermedius*. The slightly smaller and grayer specimens are evidently young of the year. The difference in size indicated by Mr. Attwater's measurements does not appear in comparison of skulls or hind feet and may be due to a slight difference in the methods of measurement. My own measurements of Kerrville specimens and Goldman's of his Matamoras specimens agree almost to a millimeter. While all of the small series of topotypes of *laceyi* can be matched from the large series of *intermedius* from Brownsville, there are none in as bright summer pelage as some specimens in the Brownsville series.

bush, out popped a trim little long-tailed harvest mouse, which sat undecided on the branch for a moment and then ran gracefully along branches and stems from one bush to another and finally down to the ground, where it disappeared in the tall grass. On examining the nest I found a firm base, evidently an old bird's nest that had been arched over with a substantial roof which left an opening at the side only large enough for my finger. It was neither a verdin's nor a cactus wren's nest, and evidently had been built or remodeled by the present tenant. When I returned the next day, the mouse was at home, but so sleepy that I merely disturbed him enough to make him come out and sit for a moment on the branch, after which I withdrew and let him go back to finish his nap. Further search revealed two more similar but old and unoccupied nests in the bushes near by, but no trace of runway, burrow, or other signs of the mice on the damp sticky soil beneath. A good line of traps set among the bushes and under the adjoining prairie grass remained untouched until the bait grew moldy. Even at the base of the bush under the occupied nest nothing was caught in several days' trapping, and after a trip of two weeks I returned to find the little fellow still occupying his nest.

Along the Medina River 15 miles south of San Antonio, Mr. H. P. Attwater says he occasionally came across these mice in 1889 and 1890 while hunting for birds' nests. He says they were found singly in the daytime in little round nests made of grass and placed in the lower branches of small trees.^a

Reithrodontomys aurantius Allen. Louisiana Harvest Mouse.

This largest and richest colored of the Texas harvest mice inhabits eastern Texas, and extends along the coast region as far west as Matagorda Bay, and in the interior north to Hempstead, Nacogdoches, Joaquin, and Texarkana. There is every reason to suppose that it inhabits the whole of eastern humid Texas, as usually it is not an abundant or easily captured species and is often overlooked by collectors. At Texarkana Oberholser caught one and reported the species as rare about thickets on the edge of cleared ground. Hollister caught several at Joaquin on grassy ground along the railroad and at the edge of a cotton field, and at Sour Lake a few in tall grass at the edge of the woods. At Hempstead Gaut caught them in brushy woods between cultivated fields. In southern Louisiana I found them in runways among weeds and tall grass on low ground at Iowa Station, and caught one in a trap where an *Oryzomys* was caught the preceding night. In Matagorda County, Lloyd reported

^a Mammals of Bexar County, Tex., J. A. Allen, Bul. Am. Mus. Nat. Hist., VIII, pp. 66-67, 1896. For further interesting notes on habits of this harvest mouse in Bexar County by H. P. Attwater, see also page 236, same volume.

them under old logs and in low brush, where numerous nests were seen with holes leading into the ground beside them. He called this species the "tree mouse," but does not speak of any nests in bushes or anywhere except on the ground. At Hempstead, Gaut caught a few in traps set at the bases of trees in a brier thicket between two cultivated fields, and in the Big Thicket, northeast of Sour Lake, he reports it as the most abundant mouse, living under the dead grass wherever there was dry ground.

***Reithrodontomys megalotis* (Baird).** Big-eared Harvest Mouse.

This pale, desert harvest mouse comes into western Texas between the Rio Grande and the Pecos, as shown by specimens from Fort Stockton, Pecos City, Alpine, and the southern parts of the Guadalupe and the Franklin mountains.

Cary secured a single specimen on the grassy plain 25 miles west of Fort Stockton, and another under matted grass near a flowing well at Pecos City, but was unable to catch any more in either locality. Gaut caught one in a patch of high grass about two miles north of Alpine, and another on a grassy flat in the foothills of the Franklin Mountains, 15 miles north of El Paso, at 4,400 feet. One was caught in a *Microtus* runway at 8,400 feet altitude on top of the ridge at the head of Dog Canyon in the Guadalupe Mountains. It was among grass, shin oak, and other low brush, and in a most unexpected locality for a *Reithrodontomys*. No other specimens were secured, although considerable trapping was done in the vicinity.

***Reithrodontomys merriami* Allen.** Merriam Harvest Mouse.

This little dusky harvest mouse, the smallest species in the State, inhabits the coast prairies of southeastern Texas west to Richmond, but apparently is nowhere common. Near Richmond I caught two under the grass on the open prairie in the same runways where *Peromyscus taylori subater* was caught. Both of these specimens while in the traps were eaten by some other mouse, so that only the skull of one and the ragged skin of the other could be saved. At Austin Bayou, Lloyd caught the species in "rank grass on the prairie," and at Lafayette, La., R. J. Thompson caught one in "tall meadow grass on the prairie."

***Reithrodontomys griseus* sp. nov.** Little Gray Harvest Mouse.

Type from San Antonio, Tex., No. 87852, ♂ ad., U. S. Nat. Mus., Biological Survey Coll. Collected March 4, 1897, by H. P. Attwater. Collector's number 1068 (X Catalogue No. 371).

General characters.—Size small, tail short and sharply bicolor; color buffy gray with indistinct dorsal streak of dusky; brain case short and wide.

Color.—Upper parts dark buffy gray, darkened especially along the

dorsal line with black tipped hairs; ear with a large black spot on upper outer surface and another on lower inner; feet and whole lower parts white; tail white with a narrow blackish line above.

Cranial characters.—Compared with that of *merriami*, the geographically nearest neighbor in the group, the skull is larger with relatively lower, shorter, wider brain case, and flattened instead of circular foramen magnum, smaller bullæ, and wider basioccipital. From *albescens* it differs as from *merriami* in relatively shorter, wider brain case.

Measurements.—Type: Total length, 120; tail vertebræ, 56; hind foot, 14.5 (15 measured dry). Average of six adult males from type locality measured by H. P. Attwater: Total length, 114; tail vertebræ, 55; hind foot, 14.6.

Skull of type.—Occipitonasal length, 19.2; basal length, 16; nasals, 7; zygomatic breadth, 10.4; mastoid breadth, 9; greatest breadth of brain case, 9.8; interorbital constriction, 3.

Distribution.—Specimens examined from San Antonio, Mason, San Angelo, Clyde, and Gainesville, Tex., indicate a rather unusual distribution along the eastern edge of the plains. At San Angelo, Oberholser caught one at a hole in the grassy margin of a cultivated field; at Clyde, Cary caught one in a patch of sand burs in the corner of a sandy cotton field. Another specimen was taken at Gainesville on open prairie, but in all of these localities they seemed to be extremely scarce.

Remarks.—The present species holds its characters with surprisingly little variation over an extensive area from San Antonio north to southeastern Nebraska, where, if it grades into *albescens* as seems probable, it must do so entirely between London and Neligh in that State. The smaller, darker *merriami* shows no variation throughout a wide range over the coast prairies of Texas and Louisiana, and if it grades into *griseus* the complete transition must occur between Richmond and San Antonio.

***Neotoma floridana rubida* Bangs.** Swamp Wood Rat.

The common wood rats throughout the Big Thicket of eastern Texas are typical *rubida* of southern Louisiana, while a specimen from Texarkana possibly indicates a shading toward *baileyi*. The Big Thicket is a continuation of southern Louisiana swamp country, extending into Texas from the lower Sabine west to the San Jacinto and marking the western limit of range of many species. Wood rats are well known to settlers throughout its extent. They are reported from near Cleveland and Tarkington in Liberty County, and at Bragg and Saratoga in Hardin County, and I found them common in the thickest woods and around old deserted buildings near Dan Griffin's place, 7 miles northeast of Sour Lake. The first

one secured was in a house of its own building at the base of an old dead pine. It had piled up pine bark and pieces of rotten wood around the base of the tree to a height of 2 feet, and in the cavities in this mound had made several soft nests of grass and bark fiber. There was a nest also in an old hollow log close by and several holes under a rotten stump not far away. As I tore the house to pieces in search of its builder a gray squirrel ran out of the first nest of grass and bark near the top and rushed up the old dead pine. As I uncovered deeper chambers one was found well filled with white-oak acorns and berries of the cat brier, and a cache of green leaves was safely stored away under a shelf of pine bark. The rat was found in a chamber deeper down near the bottom of the house. When finally uncovered it ran to the hollow log near by, then to the holes under the stump, then back to the house before I got a shot at it. It proved to be an old female, as were two others caught the next night under an old log in an equally dense part of the thicket. No trace of the rats was found except under the protecting cover of dense timber, brush, or vine tangle, or in hollow logs, trees, or old buildings. An old log house where hay was stored was apparently well stocked with them, judging from the stick piles under the floor, tracks in the ashes of the old fireplace, piles of characteristic pellets in the corners, and a familiar wood-rat odor pervading the air. More or less evidence of their presence was noticed in other old buildings.

In the thicket near Saratoga the Flower boys told me that a wild cat (*Lynx*) killed a short time before had been opened and its stomach found to be full of wood rats. The abundance of wild cats and barred owls throughout the Big Thicket probably accounts for the habit of the wood rats of choosing the most impenetrable cover.

At Houma, La., near the type locality of the species, I found these wood rats common in the woods and swamps. Some of the houses were built at the bases of hollow trees, over old logs, or under thick brush mats, but just as commonly they were placed in the lower branches of trees or in vines 10 to 30 feet from the ground. Those in the branches were usually in a fork or on a large limb close to the body of a tree, or in a thick tangle of branchlets and connected with the ground by numerous vines, while those suspended in the vines were globular stick masses from 1 to 4 feet in diameter, worked in among a lot of ascending vine stems or into a snarl of vine branches and resembling magpies' nests. Slender sticks, twigs, and pieces of bark and gray moss formed the main body of these elevated houses, while a hole at one side afforded entrance to the soft nest of bark fiber and moss within. By shaking and jerking the vines I drove the rat out of one of these houses and watched him climb up the vines and branches to near the top of the medium-sized

tree, probably 60 feet from the ground. He climbed readily, but not with squirrel-like freedom and speed, and avoided the trunk of the tree. Another that I shook out of a house at the base of a small tree climbed up the vines to the top of the tree, some 20 feet from the ground, but I have never seen one climb the trunk of a large tree. No doubt, however, they could climb a rough-barked trunk. Several of the houses located on the ground were examined and in each was found at least one nest of fine bark or moss in a chamber near the ground. No holes could be found entering the ground below the houses, probably owing to the dampness of the soil, which may also account for the elevated houses in this region. Some stick piles and nests were found in hollow logs, and on the ground inside the shell of an old hollow sycamore stub, that measured $10\frac{1}{2}$ feet across, the rats had built a good-sized house against the wall. Several holes entered the sides of this house, and superficial examination located one snug nest in a back corner. Well-marked trails sometimes were found leading through grass and weeds from one house to another or from a house to the nearest log, tree, or brush heap.

Neotoma floridana baileyi Merriam. Nebraska Wood Rat.

This northernmost form of the *floridana* group of wood rats barely gets into northern Texas. Two specimens in the Merriam collection from Gainesville, Cook County, are best referred to it, although they are a shade darker in color and in this respect intermediate between *baileyi* and *rubida*. As a larger series of specimens from across the line in the Wichita Mountains, Oklahoma, is more nearly typical *baileyi*, it seems necessary to refer the Gainesville specimens also to this species.

Neotoma baileyi is a large, pale, bicolor-tailed form of the *floridana* group, extending up the wooded river valleys across the plains country from Texas to northern Nebraska. At Gainesville Mr. G. H. Ragsdale secured a few of the wood rats in wooded ravines, but said they were very scarce. In the Wichita Mountains Gaut found them common from the bases to the tops of the ridges. In the timber along Medicine Creek he occasionally found them in hollow logs or about the overhanging roots of a tree at the edge of a steep creek bank, in houses made of sticks, leaves, bones, and cow chips. Up the steeper slopes of the ridges they were more numerous among the rocks and in crevices of the bluffs. At Valentine, Nebr., where the timber is restricted to the canyons, these rats inhabit the cliffs and caves along the canyon walls, and forage in the brush and timber along the sides and bottoms of the canyons. In fact, over most of the range of the species cliffs, caves, and cut banks furnish the favorite homes. At Marble Cave, Stone County, Mo., I found their tracks in the deepest recesses of the great cave, but found the animals and their stick

houses more common under the shelving limestone ledges along the sides of the ravines. Three or four of those collected were cooked at the ranch where I was staying, and we all pronounced them better than gray squirrels. The meat was very tender and of good flavor, with no trace of the external musky odor peculiar to wood rats.

Neotoma floridana attwateri Mearns. Attwater Wood Rat.

On the juniper ridges of the southern arm of the Staked Plains this big buffy-brown wood rat, which appears to be an Upper Sonoran form of the *floridana* group, lives in a rocky, half-forested region. It makes its house sometimes among the rocks, piling up its rubbish in a broken cliff, rock pile, or old stone wall, and sometimes in the woods at the base of a tree, under a brush pile, in some old cabin, or along the river in heaps of flood drift.

In company with Mr. Howard Lacey, on his ranch in Kerr County, I uncovered one of the houses in the corner of an old log cabin where the rats had built up a pile of rubbish among the fallen logs and boards. As the material was removed the rat ran out of the nest into a hollow log, where he was easily caught. The nest on the ground under the rubbish pile was a bulky mass of soft juniper bark, with an opening at the side. Above it the spaces between logs and boards were filled with several bushels of rubbish, including a large number of cactus thorns. A quantity of green leaves of walnut and some pieces of green cactus stems were found near the nest, while scattered acorn and walnut shells, juniper berries, and cactus capsules showed part of the menu of the occupant.

Mr. H. P. Attwater, who first collected this species, tore down numbers of the houses and found nests in underground burrows as well as in the rubbish piles. He says:

In one of the underground passages at the nest on the oak ridge were found stored away about three dozen bunches of wild grapes; also many acorns and black haws. In another nest in the cedar brake were about two dozen small mushrooms, partly dry and shriveled. All the heaps in the cedar brakes contained large stores of cedar berries, most of them with the outside pulp eaten off and the seeds eaten out. When the very small size of the seed is taken into consideration, it is surprising what an immense amount of work is necessary before enough can be obtained for a meal, as probably a thousand would be required. One nest contained shells of nuts of the Mexican buckeye (*Ungnadia speciosa*), although these nuts are reputed to be poisonous.^a

Near Ingram, in the valley of the Guadalupe River, a few of these wood rats were caught in the cliffs and rocks bordering the river valley, but they were more common under the great heaps of driftwood and rubbish along the river bottoms. The Guadalupe, like many of the Texas rivers, is subject to floods, and in a sudden rise of sometimes 50 feet great quantities of driftwood are washed into the

^a Bul. Am. Mus. Nat. Hist., 1896, pp. 61-62.

bottoms and left wherever the trees are close enough to hold it. In places among the old cypress trees tons of this driftwood lie in heaps like haystacks, and in and under these the wood rats find ideal homes. They make holes and runways through the heaps, and hollow out cavities for their nests inside. Often instead of making runways they traverse the logs from one heap to another. A favorite place for a nest is in the drift lodged in vines and branches of trees and reached by means of the vines or rough bark. The presence of the rats in these drift piles is easily detected by their peculiar musky odor. In spite of the odor, which apparently comes from the large gland along the skin of the belly, the flesh of the animals is delicious, of good flavor, white, tender, and more delicate than that of the squirrel.

Neotoma micropus Baird. Baird Wood Rat.^a

This large, light slaty-gray *Neotoma* inhabits the arid mesquite country of the western half of Texas and the adjoining parts of Mexico, and extends north up the Pecos Valley in New Mexico to at least Santa Rosa, and from central Texas northward across western Oklahoma. Specimens examined from Rockport, San Antonio, Brazos, Seymour, Henrietta, Mobeetie, and Lipscomb mark approximately the eastern limit of the species in the State, as at present known. Judging by the characteristic houses which I found abundant near Wichita Falls, the species ranges east to the western edge of the Upper Cross Timbers, while a few old houses at Tascosa and Logan indicate a continuous range with the low mesquite up the Canadian River and across to Santa Rosa on the Pecos, thus completely encircling the Staked Plains. It is the most abundant and widely distributed of the Texas wood rats. It lives mainly in the half open country and builds houses under mesquites, acacias, zizyphus, allthorn, yuccas, cactus, or anything else sufficiently thorny to prove an effectual protection against its enemies. Rarely it lives among rocks. The favorite building site, however, is in and around a bunch of the big flat blades of the prickly pear (*Opuntia engelmanni*), where the stack of rubbish—cow chips, sticks, bark, leaves, stones, bones, pieces of metal, dishes, leather, rags, or any other available material, well salted with bits of cactus and other thorny things—is often built into a dome 4 or 5 feet high. An allthorn bush is another choice building site, and when the house is largely composed of its rigid angular thorns, well mixed with cactus, a more

^a The name of black wood rat applied to this species by Professor Baird is as much of a misnomer as its specific name *micropus*. As the species is one of the palest of the genus, I have thought best to change its name to Baird wood rat. The name 'rat' leads many people to associate with the wharf rats—filthy animals introduced from the Old World and naturalized around our stables and cellars—the wood rats, which belong to a different genus, are natives of America, and animals of exemplary and extremely interesting habits.

bristling and formidable combination can hardly be imagined. Most of the houses, wherever located, are so well protected with thorns that they are rarely molested by the larger mammals, not even by the tough-hided badger. But how the rats can run over these houses and along the trails strewn with cactus spines and never show a scratch on the bare, pink and white soles of their feet is a mystery. One or more nests placed in cavities of the house or in the ground beneath, and entered by openings through the sides or under the edges of the mass of rubbish, are well protected not only from outside enemies, but from occasional violent storms and the glaring heat of the sun. Usually these nests are slight structures of leaves and grass, always kept neat and clean when in use, and quite free from scattered remains of food and excrement. Well-worn trails lead under the brush from one house to another, or away to feeding grounds, or to neighboring rock piles, for the rats seem to be of a social disposition, several usually living together and apparently doing much visiting.

Their food consists of a great variety of green vegetation, especially the juicy flesh of cactus, but mainly of seeds, nuts, and fruit. Cactus fruit and the sweet pods of the mesquite bean are extensively eaten; also acorns, nuts, and any kind of grain within their reach.

At times the wood rats become exceedingly numerous, and their houses appear in every nook and corner of brush, thicket, and cactus patch, while the animals crowd into fields and about ranch buildings, and do some mischief even in a thinly settled stock country. But at such times they attract great numbers of hawks, owls, and other enemies, and after a year or two of unusual abundance they decrease to, and sometimes below, their normal numbers. I have seen a *Parabuteo u. harrisi* come out from under the mesquite with one of this species in its claws, and have found the skulls of large numbers of the rats in and around the nest of this hawk, as well as their flesh and fur in the crop of the bird. The skulls are among the commonest bones recognized in pellets under the cliffs where the great horned owls roost. Being both diurnal and nocturnal, these rats are subject to the attacks of both hawks and owls. Coyotes, foxes, and wild cats catch them whenever opportunity offers, and especially when they are numerous enough to be frequently encountered away from their houses. Snakes are apparently still more deadly enemies, as they enter the holes and houses of the rats and swallow the occupants. Rattlesnakes, bullsnakes, blacksnakes, and whipsnakes are often found in and around the rat houses, and at Comstock, Lloyd opened a rattlesnake and found a wood rat in its stomach. Under ordinary conditions these wood rats are of little economic importance, and will never prove to be a serious pest unless as a result of the destruction of their natural enemies.



Cary found this species abundant at Monahans, and says:

They usually have their nests in mesquite or zizyphus thickets, but frequently take up their abode in the abandoned burrows of *Dipodomys spectabilis*, where thorny branches in the mouth of the burrow give notice of their presence. Their stores usually consist of mesquite beans. They proved a veritable nuisance by continually getting into our small traps and running off with them. They took a number also of our traps home. So commonly was this done that on missing a trap Donald and I would go to the nearest rat house, where we were almost certain to find it. The people at Monahans, and in fact throughout the region, call them chicken rats on account of their supposed fondness for young chickens.

Neotoma albigula Hartley. White-throated Wood Rat.

This wood rat extends into Texas from the west, reaching its eastern limit along the eastern edge of the Staked Plains at Llano, near

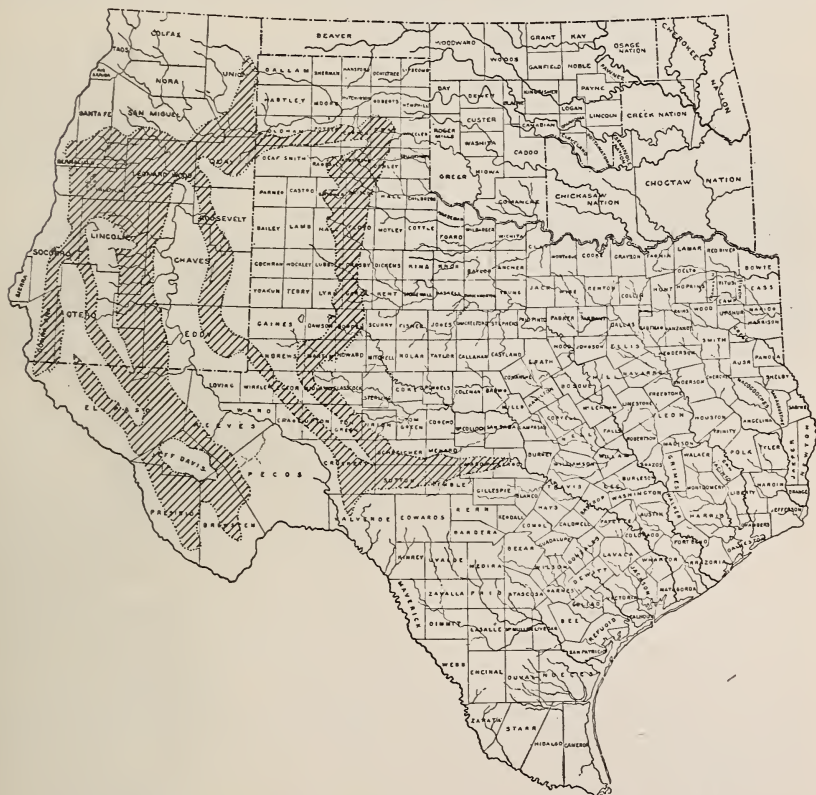


FIG. 16.—Distribution area of white-throated wood rat (*Neotoma albigula*).

Colorado, and in a canyon near Washburn. It apparently belongs to Upper Sonoran zone, but along cliffs and rocky gulches extends into the upper edge of Lower Sonoran, and so slightly overlaps

the range of the larger and grayer *micropus*. Both species occur side by side at El Paso, Sierra Blanca, Kent, Stanton, and Colorado, and in Presidio County, Tex., and at Carlsbad, N. Mex., but each retains its distinctive characters and habits, *micropus* living mainly in its stick houses in the brush, and *albigula* always keeping among the rocks along cliffs and gulches. In a few cases I have caught *micropus* in the rocks, but have never found *albigula* away from them. Being a cliff dweller, its houses are largely provided by nature, and a few sticks, chips, and stones piled among the rocks in addition are often all that seems to be required, but sometimes these accumulations of rubbish in a favorite and long-inhabited den amount to 20 or 30 bushels. The doorways are usually plainly indicated by scattered remains of food and various unmistakable signs. A strong musky odor characteristic of the genus is the usual indication that the dens are inhabited.

I have never known this species to become very abundant or very troublesome. It sometimes enters houses and barns located near the rocks and does a little mischief, but is easily caught in traps. Along its native cliffs and canyon walls it is the especial prey of *Lynx*, *Urocyon*, and *Bassariscus*, which, with the owls, keep its ranks thinned until in many places few are left.

The remains of food scattered about the dens show a varied taste for fruit, seeds, and green things, and usually include pieces of cactus stems and fruit, mesquite, acacia, and other-leguminous pods, juniper berries, acorns, and various seeds, green foliage, and flowers.

Neotoma mexicana Baird. Mexican Wood Rat.

This little dark-colored wood rat is the smallest of the species occurring in Texas, and, being mainly a Transition zone animal, has but a limited distribution in the State. It is common in the upper parts of the Davis and Guadalupe mountains, and probably occurs also high up in the Chisos Mountains, where we found old signs but failed to get specimens. In the Davis and Guadalupe mountains it lives in the rocks and cliffs where the junipers and yellow pines are mixed, and also ranges to the very tops of the mountains, where Transition species predominate. In habits it does not differ materially from *albigula*, or any of the rock-dwelling species. Its food seems to be largely acorns and the sweet berries of *Juniperus pachyphloea*.

Sigmodon hispidus texianus (Aud. & Bach.). Texas Cotton Rat.

The cotton rats of the eastern half of Texas, while lacking the rich brown color of true *hispidus* of the Atlantic coast, are distinctly darker and more brownish gray than those of western Texas. Specimens from Gainesville, Vernon, Richmond (on the west bank of the

Brazos), Sour Lake, Port Lavaca, Seguin, and San Antonio are fairly typical, although they become slightly paler at San Antonio. Along the Gulf coast and lower Rio Grande they become still paler without reaching the extreme of the light gray *berlandieri*.

Although not often seen the cotton rats are usually common, and at times they become excessively numerous, living under cover of tall grass and weeds, in meadows, around the edges of fields, and along the banks of streams and ditches. They live in bulky nests of grass

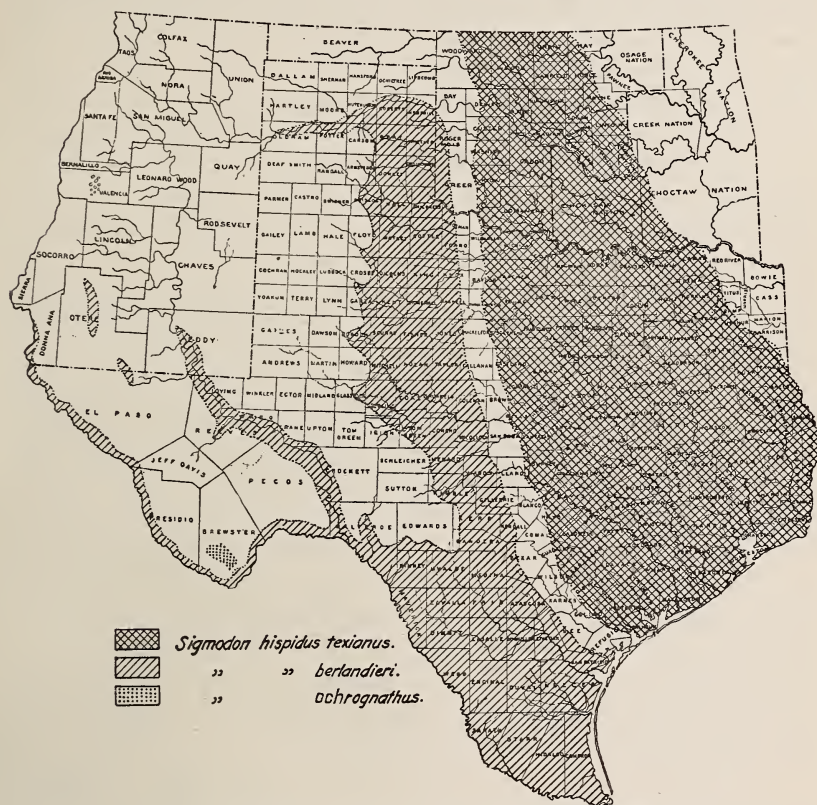


FIG. 17.—Distribution areas of cotton rats (genus *Sigmodon*).

on the surface or in underground burrows, and make numerous long runways under cover of fallen grass and dense vegetation. Apparently they breed rapidly. Gaut records a female containing 8 embryos. For food they cut the green stems of grass and various plants along their runways—eating stems, leaves, and seeds—and along the edges of grain fields they gather to feed on both green and ripening grain. The amount of damage they do depends on their abundance and the kind of crop attacked.

Near Seguin, in November, 1904, I found the cotton rats numerous

around fields, in grass patches, under brush heaps and fallen weeds, in the mesquite woods, and in fact everywhere that any cover or concealment could be found. Thickets of thorny chaparral and bunches of cactus offered the most perfect protection, and even at midday the animals often were seen running about under the prickly pear. A network of their runways covers the surface of the ground and connects the numerous burrows wherever protecting cover is offered. Along the edges of cotton fields they are especially numerous, and the runways opening into the fields are often fairly lined with cotton that has been pulled from the bolls and dragged under cover where the seeds can be eaten in safety. Some cotton minus its seeds is also found scattered over the ground near the edges of fields where the animals are abundant, and a smaller amount is carried away for nests. The loss of cotton is not great in any one field, but considered over the entire range of this group of cotton rats, which coincides in a general way with the cotton-producing area of the United States and Mexico, it is considerable.

A simple and effective remedy would be to clean out the borders of fields by burning the weeds, grass, and rubbish accumulating along the fences year after year as a harbor for various rodent and insect pests and a perennial source of supply of weed seeds. If these borders were burned yearly, mowed and raked, treated with oil or chemicals to prevent weed growth, closely pastured, or thoroughly cultivated, the hawks and owls would quickly dispose of the rodents, which would then have no protecting cover. Marsh hawks are abundant and constantly skim over the fields, frequently diving into the grass. Harris hawks sit on the mesquite trees and telegraph poles watching the ground below; sparrow hawks sit on the fence posts, and barred owls are heard hooting every evening from the 'moss' laden live oaks. There is no lack of enemies eager to prey on the rodents, and no simpler way of reducing the number of such pests than by the aid of their natural enemies.

As is the case with rabbits, and many other species of rodents, the abundance of the cotton rats varies greatly with the different localities during the same year, and with different years in the same locality. At times they are extremely scarce over extensive areas, and again so numerous as to suggest the plagues of voles that from time to time have overrun parts of Europe. Mr. H. P. Attwater describes one of their invasions, and the enemies that attacked them, as follows:

In the year 1889, *Sigmodons* appeared suddenly in this [Bexar] county in great numbers, and were known as "tramp rats." Where they came from, or from which direction, I have been unable to find out. Thousands first appeared about the 1st of May, and were heard from in all the region for many miles around San Antonio. They were most numerous in the high, dry parts of the

country, and were not noticed in the lowlands along the rivers. They were very numerous all through the "chaparral," and made their nests with the wood rats (*Neotoma*) in the bunches of *Opuntia*, with a network of runways leading in every direction, through which they were often seen running in the daytime. They seemed to agree with the wood rats, but in the oat stacks and around the ranch buildings the common brown rats fought, killed, and ate them. Mr. Watson's boys killed over 100 in one afternoon in a brush fence, and for several months their cat used to bring in from 6 to 12 every night. He says that on one occasion, when the rats were thickest, they counted 38 which this cat in one night had piled up in the wood box for the amusement of her kittens.

The "tramp rats" played particular havoc with all kinds of grain crops, and corn in particular, but they were not good climbers, and consequently the ears on leaning stalks suffered most. Some farmers lost half their corn crop, and in some instances small patches were entirely destroyed.

During the winter of 1889 and 1890 marsh hawks were very numerous, no doubt attracted by the rats. The hawks were seen skinning over the fields in the daytime chasing the "tramps." In 1890 and 1891 short-eared owls, on their way north in the month of March, stopped over to attend to the *Sigmodons*; in other years I have not noticed these owls during migration. Weasels and little striped skunks were much more common than usual in 1890 and 1891, which I attribute to the same cause. Rattlesnakes and other snakes were seldom seen abroad, and when disturbed in their retreats were found gorged with cotton rats. The large skunks and coyotes hunted them, and dogs, generally in the habit of killing rats and mice and shaking them, also ate them.

The bulk of these rats stayed for about eighteen months. After the crops were gathered in 1890 they began to get scarce, and gradually disappeared during 1891. Whether they died out or "tramped" out I am unable to say, but I am inclined to think many of them migrated. Old settlers say they remember a similar invasion about the year 1854.^a

***Sigmodon hispidus berlandieri* Baird. Berlandier Cotton Rat.**

Sigmodon hispidus pallidus Mearns, Proc. U. S. Nat. Mus., XX, Advance Sheet, March 15, 1897, p. 4. Type from 6 miles above El Paso, Tex.

This pale-gray form of the cotton rat inhabits the desert region of eastern Mexico and western Texas along the Rio Grande and Pecos valleys. East of the Pecos Valley it grades into *texianus* so gradually that no dividing line can be drawn.

The habits of this species do not differ from those of *texianus*, except in so far as modified by the character of the arid desert country in which it lives. The rats find suitable food and cover mainly along the more fertile stream valleys or in the irrigated sections, where they usually live under the fallen grass, canes, weeds, or brush, and they eagerly gather in fields of growing grain or alfalfa. Their burrows often perforate the banks of creeks and irrigation ditches, but their nests are found also on the surface of the ground, scattered through the fields and over the level bottoms.

^a Quoted by J. A. Allen, Mammals of Bexar County, Tex.: Bul. Am. Mus. Nat. Hist., Vol. VIII, pp. 62-64, 1896.

An old female, taken at Carlsbad, N. Mex., September 9, 1901, contained 11 nearly matured embryos, which is probably an unusual number, as the old one had but 10 mammæ—inguinal $\frac{1}{1}$, abdominal $\frac{2}{2}$, pectoral $\frac{2}{2}$. The front pair were between the arms, almost on the throat. Another specimen had 8 mammæ.



FIG. 18.—Cotton rat (dead) and nest in Johnson grass, Pecos Valley.

Besides grass, grain, and alfalfa, a few grasshoppers were found in the stomachs of the specimens examined at Carlsbad.

***Sigmodon ochrognathus* Bailey. Chisos Mountain Cotton Rat.**

These little yellow-nosed sigmodons are abundant in grassy parks among the oaks, nut pines, and junipers over the top of the Chisos Mountain plateau at 8,000 feet altitude. They live in numerous burrows and runways under short grass and feed on the stems of grass and various small plants. They are mainly diurnal, and we often saw them running along their little roadways in the daytime, while our traps were rarely disturbed at night. On June 13, 1901, besides young of several ages, two females were caught, one of which contained four small and the other four large embryos. Some old grass nests were found on the surface of the ground, but these apparently were winter nests. The runways all led to fresh burrows in the ground, which were at least the summer homes of the sigmodons.

As the country around the Chisos Mountains is a hot, Lower Sonoran desert, the species seems to be entirely isolated on top of the mountains. Its nearest relatives are on similar isolated ranges in Mexico.

Microtus mexicanus guadalupensis Bailey. Guadalupe Vole.

These little, short-tailed, snuff-brown voles are common over the brushy or grassy slopes of the Guadalupe Mountains from 7,800 to 8,500 feet in Transition zone. Unlike most species of *Microtus*, neither the presence of water nor moist nor grassy ground is required for their homes. In the head of McKittrick Canyon they live in the dry grassy parks and open places in the woods, where their runways, burrows, and old winter nests are abundant under the tall grass and weeds. Higher up on open ridges their runways wind about among stones and leaves under the shin oak and other low bushes of the driest mountain slopes, and sometimes well into the edge of the woods. The runways are distinct, well-worn little roads leading from burrows to feeding grounds or to other burrows. The summer homes seem to be entirely under ground, but unused grass nests found here and there on the surface appear to have been built for winter use under the snow. Green vegetation seems to be the principal food of this vole, and little, clean-cut sections of grass and various plant stems are found scattered along the runways on the feeding grounds.

Several old females, caught late in August, contained embryos, and at the same time young of various ages were caught in the traps.

Microtus ludovicianus Bailey. Louisiana Vole.

At Sour Lake, in southeastern Texas, Hollister secured a single specimen of this little vole, previously known only from Calcasieu Parish, La. It was caught in a brush patch at the edge of the prairie in company with the cotton rat. The prairie about Sour Lake is very similar to that just east of Lake Charles, La., where I found these little voles fairly numerous, living in the peculiar, flat mounds that are scattered over the low, damp prairie, and making their runways through the grass from one to another. Some of the mounds were perforated with a dozen or more of the little round holes, from each of which a smooth trail led away. A colony of a dozen or less of the voles, in some cases all adults, in others both adults and half-grown young, was usually occupying a mound. One female taken April 8 contained three well-developed embryos, and several others taken on the same date were giving milk. As usual in the females of this subgenus (*Pedomys*) the mammae were uniformly inguinal $\frac{3}{4}$, pectoral $\frac{1}{4}$. A few winter nests of grass were found on the surface of the ground where the standing grass had burned off, but the breeding nests apparently were all in the burrows below the surface.

Fire had recently run over most of the prairie and left the burrows exposed and the trails sharply defined over the blackened ground, but as the animals were caught as readily over the burned area as in the standing grass, the burrows are evidently a safe retreat in case of fire.

The stomachs of those caught contained only green vegetation, and along the runways grass and various small plants had been cut for food. As rice is the principal crop over these low prairies and as the ground is flooded while the rice is growing, this little vole is not likely to do serious damage.

***Microtus pinetorum auricularis* Bailey.** Bluegrass Vole.

Two specimens from Jefferson, in northeastern Texas, prove to be nearest to this form of the subgenus *Pitymys*, although differing slightly in the more elongated skull and larger bullae. They were caught about a mile south of town at the edge of a swampy run under a tangle of old grass and blackberry bushes. Most of their numerous runways, nests, and burrows were unused at the time the specimens were taken (June 12, 1902), which would indicate that previously the occupants had been much more numerous. There were none of the surface ridges which are usually found marking the tunnels of *pinetorum* and allied species, probably owing to the ample cover of vegetation which hid their runways. Neat little grass nests were found here and there on the surface of the ground under the leaves along the trails, and burrows entered the ground at frequent intervals. A few bits of grass and tender plant stems were the only traces of food noticed along the runways.

A flat skin and smashed skull, apparently of this subspecies, sent in 1895 to the Department from Baron Springs, near Fredericksburg, Tex., by Fritz Grosse, formed the only previous record of the subgenus from Texas, although it ranges over the southeastern United States and reappears in Vera Cruz, Mexico.

***Fiber zibethicus* (Linn.).** Muskrat.

Nine specimens of the muskrat from Lipscomb and three from Canadian fail to show any cranial characters that will separate them from typical *zibethicus*, assuming that New York, Massachusetts, and Minnesota specimens are typical; but size and cranial characters separate them widely from their near neighbors, *ripensis*, of the Pecos Valley. The pelage of these 12 specimens, which were collected June 25 to July 16, is worn, faded, and very pale, while the more northern specimens, collected in fall, winter, and spring, are comparatively fresh and dark. I have seen, however, equally pale summer specimens at Elk River, Minnesota.

Lipscomb and Canadian are practically at the junction of Upper and Lower Sonoran zones, and apparently mark the extreme southern limit of range of *zibethicus*. At Canadian, Howell reports muskrats as "numerous at Clear Creek, living in the fish ponds and irrigation ditches, where they cause considerable trouble by tunneling into the banks and thus releasing the water." At Lipscomb he says:

They are found in small numbers in nearly all the small grassy creeks throughout this region. I secured two on Cottonwood Creek, 5 miles east of

here, and a man who went fishing there a few days later saw three more. He approached near enough to one, which was feeding on the bank, to hit it with his fishing pole, and after it had retreated into a hole in the bank he prodded it until it came out and swam away. I set traps at this place later, but caught nothing. In a creek known as First Creek, flowing into Wolf Creek from the north 15 miles west of Lipscomb, I found the muskrats really abundant, the local conditions being peculiarly favorable for them. This stream consists of a series of wide and deep holes, with abundance of marsh grass growing on their borders, and partially filled with a flowering water plant (*Butrachium dicaricatum*) upon which the muskrats feed. Their trails could be seen leading in every direction through this mass of floating vegetation, and one could hardly walk a half mile along the creek at any time of day without seeing one or more of the rats. Their favorite feeding times are about sundown and sunrise, and at these times I sometimes saw eight or ten in a short distance. They swim out from the bank into the water plant, and rest quietly on the surface while they feed. Several which I shot had the flowers of this plant in their mouths. These rats do not build nests, as their eastern cousins do, but live entirely in holes in the banks, entering either below or just at the surface of the water. When alarmed they dive and take refuge in one of these hidden retreats. When I first began to hunt them they were much less wary than after several had been killed, and if one were to sit quietly on the bank they would feed and move about unconcernedly. I secured seven in two evenings' hunting, besides wounding several which got away. I failed to catch any in traps, except one, which got away with the trap. I was told that they are common for miles up this stream, and, if so, there must be hundreds of them. (June 19 to July 19, 1903.)

Fiber zibethicus ripensis Bailey. Pecos River Muskrat.

This small, dull-colored muskrat lives apparently in suitable places along the whole length of the Pecos River and on some of its tributaries, and along the Rio Grande near the mouth of the Pecos. In 1890 I found a few unmistakable muskrat tracks and signs on the banks of the Rio Grande near Del Rio, and ten years later again found their signs in the Pecos Canyon above the High Bridge. In 1902 Cary and Hollister collected a series of specimens at Fort Stockton, where they were common in the rushes along the banks of Comanche Creek, and Gaut collected a few higher up on the Pecos at Santa Rosa, N. Mex. They are common near Carlsbad (Eddy), N. Mex., in the river and irrigation canals, where their burrows enter the banks below the surface of the water and are high enough up for a dry nest chamber, often at a considerable distance from the brink. Grassy or tule-fringed banks are chosen, if possible, with the double advantage of cover and a supply of food close at hand. The muskrats are largely nocturnal, but usually come out of their burrows before dark and are sometimes seen swimming at midday. They bring up roots and stems of grass, sedges, and various aquatic plants, and after eating them on little shelves or niches in the bank, leave rejected and scattered parts behind that show the nature of the food. At the slightest alarm they dive with a splash and are seen

no more, either coming up at some distant point or hiding under the banks or in their nests.

In several places their burrows were found in the banks of the large irrigation canals, where no doubt they cause some of the mysterious breaks that occur in the ditches.

Castor canadensis texensis subsp. nov. Texas Beaver.

Type from Cummings Creek, Colorado County, Tex., No. 135744, U. S. Nat. Mus., Biological Survey Coll. Original number, 5139, X Catalogue. Made over from a mounted specimen purchased of A. Hambold, New Ulm, Tex. Caught in Cummings Creek by Florence Brune, Dec. 25, 1900, and kept alive until Jan. 10, 1901. Sex not indicated. Old and large.

Characters.—Coloration pale, as in *frondator*, possibly due in part to fading.

Skull.—Sagittal crest short and lateral ridges lyrate or spreading even in extreme old age; supraoccipital crest doubly curved, nasals long, spatulate, and tapering to narrow point posteriorly.

Measurements.—Type: Hind foot, measured dry, 174; naked portion of tail, measured dry, 265 long, 113 wide.

Skull of type.—Basal length, 136; nasals, 57; breadth of nasals, 30; zygomatic breadth, 107; interorbital breadth, 29; mastoid breadth, 67; alveolar length of upper molar series, 32.

Specimens examined.—Type, skin, and skull, and two skulls from Cypress Mills, Blanco County, farther up the Colorado River.

Remarks.—The characters shown by these three specimens are so well marked and uniform as to justify describing the subspecies, even on so scanty material. Whether the beaver of other streams north and south of the Colorado Valley of eastern Texas are the same can be settled only by specimens; but I have grouped the scattered notes and records for all but the Rio Grande and Pecos valleys of Texas under this form.

Beaver are still found in many of the streams of eastern Texas, especially in the larger rivers, where deep water and steep banks afford protection against relentless trapping. In 1892, at Arthur, in northeastern Texas, I was informed that they were fairly common along the Red River and that trappers caught a few each year. In 1902, at Texarkana, Oberholser was told that a few were still found in the Red River, and in 1901, at Mobeetie, was informed that they were common in Sweetwater Creek, a branch of the North Fork of the Red River. In 1903 Howell reported them as still common in the Sweetwater and Gage creeks not far from Mobeetie; also in the Wichita and Canadian rivers not far from Canadian. In the Colorado River a few were reported in 1892, by B. H. Dutcher, about 10 miles below Colorado City; again, in 1902, they were reported by Oberholser as rare near Austin and Elgin, while in 1892 Lloyd found

trees girdled by them along the Colorado in Matagorda County. In 1901 Oberholser saw a skin that was brought into San Angelo, and was probably taken near there on the Concho, a branch of the Colorado. In 1902 he reported beaver in the Brazos as rare in the region of Brenham; in the Trinity River as occurring at Long Lake; in the Neches as occurring rarely in the river and bayous in the region of Beaumont, and as occurring in some of the larger streams about Jasper (probably branches of the Neches or Sabine). In 1899, at Lake Charles, La., I was told that trappers came down the Sabine River every winter, and among other furs brought some beaver. In the Big Thicket, in 1904, Dan Griffin told me that beaver were abundant a few years before in Village Creek, Polk County. In 1900 Oberholser was told of a colony of beaver 40 or 45 miles northwest of Uvalde, which would place them on the headwaters of the Nueces. In 1902 Mr. Gething, of Rock Springs, told me of a fine beaver skin that he bought the previous winter, which was obtained on the headwaters of the Rio Frio.

Through the kindness of Mr. Attwater, I am able to give the following interesting notes from his correspondence with Mr. J. F. Leyendeker, who writes from Frelsburg, Tex., under date of June 6, 1904:

I have your favor of the 3d instant and will cheerfully give you all the information at my command in regard to beavers in this section of Texas. I have heard of beavers and seen them in the Colorado River and Cummings Creek, a tributary of the Colorado River, which has its source near Giddings, in Lee County, and empties into the Colorado River in the big bend about 2 miles nearly north of the town of Columbus. It is quite a large stream, with many deep-water holes or pools, sometimes over half a mile long and from a few to 10 or 12 feet deep.

The first beaver I ever saw was a very large male, weighing over 40 pounds, killed by my brother in said creek, in February or March, 1866. But few were noticed until after the big overflow of the Colorado River in 1869 and 1870, after which they were more numerous, especially where the creek passed through Mr. F. A. Brune's plantation, about 7 miles nearly north of Columbus. In this place there was quite a colony of the beavers, in fact so many that they did considerable damage to Mr. Brune's growing corn crop by cutting off the stalks, and I suppose using the ears as food. About six or seven years ago they constructed a dam across the creek, 40 or 50 feet long, in Mr. Brune's field, using blood weeds mostly and some other material for that purpose. This dam was perhaps a foot to 15 inches high, and strong and compact, but of course the first rise in the creek washed it away.

Mr. Emil Brune, a son of F. A. Brune, was here yesterday, and, after questioning him in regard to beavers, he said that he trapped six or seven, among these the one sent to San Antonio in January or February two years ago—he did not recollect the exact date. He also stated that while fishing he broke through into a beaver cave and there found four young beavers, which he carried home, but they soon died. I have been informed that there are still some beavers in Cummings Creek, near Mr. Justin Stein's place, a few miles nearly west of Frelsburg. It is also said that there are still some beavers in

the Colorado River, near Mr. William Schulenburg's place, about 4 miles above the town of Columbus.

In 1872, while surveying land 18 miles above Fredericksburg, I found the beaver quite abundant in the Perdinales and White Oak creeks, and I have no doubt that some may be found there yet.

***Castor canadensis frondator* Mearns. Broad-tailed Beaver.**

Beaver are still found in many places along the Rio Grande, Pecos, and Devils rivers. In 1891 Lloyd reported them as common on the Mexican side of the Rio Grande 12 miles below Matamoras, and in 1900 at Brownsville I was told that a good many beaver were caught in the river above there every winter. In 1902 a fine specimen was taken by Goldman at Camargo, on the Mexican side of the river, and Mr. F. B. Armstrong told Mr. Nelson that the live beaver sent to the New York Zoological Gardens were caught in the Lower Rio Grande within 8 miles of the mouth. In the summer of 1901 we found fresh beaver 'sign' near Boquillas, in the Great Bend, and in the following winter trappers reported a good many beaver caught in the Rio Grande, Pecos, and Devils rivers, but stated that their numbers were rapidly decreasing. Still, one of these trappers assured me that he expected to make \$500 on a trapping trip down the Rio Grande from Langtry to Brownsville the next winter, and was counting on getting \$5 for each of his beaver skins.

In the winter of 1902-3 one trapper was reported to have caught 200 beaver on the Rio Grande between the Grand Canyon and Del Rio.

In the summer of 1902 I visited a beaver pond in the Pecos River Canyon, where apparently a good-sized family of beavers was living. This pond was a natural reservoir in a deep, sheer, walled side canyon, and was filled from the river in times of flood until it formed a deep lake a hundred yards wide and half a mile long, held in at the narrow outlet by a dam not over 30 feet long and at the time of my visit only 2 or 3 feet high. This pond—or lake, as it is called—with steep earth banks on one side, overhung by willow trees, with deep holes, big boulders, and little islands, is an ideal spot for a beaver home. The willows furnish the principal food of the beaver, and have for ages, as shown by the old stumps and fallen timber along the shore, together with the freshly cut trees and gnawed bark and branches. The beaver often cut a tree so that it falls into the water, leaving the base anchored to the stump, and then at their leisure gnaw off the bark and cut the branches. Many trees fall inland, however, and in that case are abandoned, or else are well trimmed of branches and bark or cut into sections and carried away. The banks offer such good retreats that apparently no houses have been built around the lake, and at the time of my visit the river was high and the top of the dam was 2 feet under water. The photographs taken

of the pond and its surroundings showed some of the cut trees, though little else of the beaver's work.

A beaver house near the head of Devils River was built on the bank of a deep rock-bottomed pond, where the clear, blue water spread out into a quiet little lake full of fish and margined in places with lily pads and willows. The house was placed on a rocky bank just above deep water and was mainly composed of old beaver cuttings—willow stems and branches cut to a convenient length for transportation. These were simply piled up in a mound some 8 or 10 feet wide and 3 or 4 feet high without mud or other filling, but when I tried to open a doorway to the nest I found them interlaced in a snarl that was not easily broken through. The house had the appearance of a big brush heap or a pile of driftwood on the bank, and might have been passed unnoticed save for its position and the gnawed ends of the sticks. Apparently it was either new or merely the summer house of one old beaver, and consequently was small and not substantially built. Its walls were so thin that as my shoes touched the rocky ledge at the back I distinctly heard the beaver get up and slide out of his nest into the water. As he left the house I caught a glimpse of him deep under the water, and for some time followed his course of travel by the line of bubbles that came to the surface as he swam up and down the lake or came back near the house to watch for a chance to return and finish his nap. At no time did he show himself at the surface, and the glimpses I had of him were at a depth of 6 or 8 feet, where he looked like a great fish dashing along with the speed of a racing boat. Quietly withdrawing, I returned at sundown to watch for his appearance. Just before reaching the house I saw a big head with short stubby ears rise quietly from the water near the middle of the lake and lie motionless for a few minutes and then move toward the bank a few rods below the house and disappear just before reaching it. A moment's stealthy creeping put me in the bushes close to the house, where I could watch the water, and after a few minutes the beaver again came to the surface with a stick in his mouth, apparently a willow root from under the bank. He swam leisurely around a big boulder and then came directly toward me. When about a rod from shore his head went down and his round back rolled up as he dived to his submarine doorway. A moment later I heard him enter the house beside me. For fifteen minutes I could hear his big chisel teeth crunch, crunch through the wood and bark as he munched his evening meal. When the munching stopped there was another stir inside, followed by a gurgling of water from below. Then a line of bubbles spread out along the surface of the water for several rods from shore, and soon the familiar head rose to the surface. After remaining quiet for about a minute the beaver started back to the same feeding spot at the bank and again dived at

•

the base of the willow tree. For about three minutes he remained below, and then came up again with food and started for the return trip to the house. As dusk was now deepening and as I fully realized the importance of securing a specimen from a river where no beaver had ever been collected, I dared not wait longer, but decided to shoot him with buckshot, as the light was far too dim for rifle sights. For fear of injuring his skull I aimed for his neck, which was deeper under water than I counted on. At the report a thundering splash told that he was not dead. A second later he leaped from the water close to my feet and at a single dash crossed a narrow point of land at the edge of his house and disappeared in the deep water, followed by a line of bubbles that shot up the pond. Such strength, such powerful bounds, and racehorse speed I had never dreamed of in the clumsy looking beaver. I had emptied my pockets of notebook and cash, to be ready to dive for the prize in case he sank, but I would as soon have jumped on a grizzly bear in his native gulch as this live beaver in the water. A little later a loud slap of his tail on the water far up the pond sounded like a "come on," and the old trappers tell me that this is really a fighting challenge. I waited until after dark without further developments, and then picked my way over the rocks for the long 2 miles back to camp. In the morning the old moon was still shining, and I was at the beaver house before day began to break, but there was no beaver either in the house or outside. He had moved, and probably had not returned to that part of the river since his fright. All that was left for me to do was to examine and photograph his house. With a good deal of difficulty I forced an opening through the stick wall so that I could put my arm in and feel the damp walls of the chamber, the big round hole where the water came just to the edge of his bed, and the bed of grass and weeds scattered over with peeled branchlets and roots of willow. No trace of other food was found. It was evident from the size of the house and the nest chamber that this was the bachelor quarters of an old beaver. Carefully closing the opening, I left the house as nearly as possible as I found it.

In talking with John Seawel, an old beaver trapper, I asked him why it would not pay to protect the beaver in a pond like that above the Pecos Bridge and let them multiply. The idea was not new to him, for he had talked it over with other trappers and all agreed that it was not worth trying, because they considered the beaver naturally ferocious, to a great extent solitary, and a slow breeder. Seawel says that two old beavers rarely live together in one house or even in one small pond; that they fight and chase away any newcomers; that if a family grows up and is undisturbed in a pond or a deep bend of the river, its members keep all others of the species away, and that they attack and kill any one of their number that is found in a trap or is

sick or crippled. While he thinks that systematic breeding for fur is out of the question, he admits that the beaver should be protected all over the country, until the few that remain increase and restock the rivers. There are probably more beaver in the Rio Grande and Colorado rivers than in any other southern streams, and it is important that Mexico should cooperate with the United States in protection of the mammal that has played so important a part in the history of the development of the country.

***Liomys texensis* Merriam.** Spiny Pocket Rat.

Heteromys allenii Allen, Bul. Am. Mus. Nat. Hist., III, 1891, p. 268 (in part, specimens from Brownsville).

A large series of these little spiny pocket rats has been collected in the region about the mouth of the Rio Grande, at Brownsville, Matamoras, and Lomita.

Loring reports them at Brownsville as "common in the timber under logs and the roots of trees;" and Lloyd says they are "found at Lomita in the densest brush on the ridges forming the old banks of the river, and around old corrals." He adds:

Their habit of throwing out a white clayey mound like the gophers attracts attention, and, although the mound may be a month old, by cleaning out a hole and putting a trap in it you will in time capture the occupant. The ordinary outlets are generally covered up by fallen leaves, which in some instances seem to have been placed there by the occupants. They are strictly nocturnal in their habits, and feed on the seeds of hackberry, mesquite, and various other shrubs. Young and old inhabit the burrows together.

***Geomys breviceps* Baird.** Louisiana Gopher.

These little, dark-colored pocket gophers, usually known throughout their range as 'salamanders,' extend from Louisiana into eastern Texas, and, with considerable variation, westward to Navasota, Brenham, Milano, Peoria, Decatur, and Gainesville, or a little beyond the ninety-seventh meridian, thus inhabiting most of the eastern humid area of Texas, to the edge of the semiarid mesquite country, where they grade into a larger, paler form.

Their range is broken and irregular. Across sandy ridges their hills abound for miles, and then across miles of occasionally flooded bottom lands or wide stretches of black wax-land prairie they are entirely wanting. They live impartially in timber and open country, and are rarely found on clay or hard soil, but are most abundant on the sandiest and mellowest land. At the edge of flood lands they burrow mainly in the large flat mounds so characteristic of the region, and if not responsible for the construction of a certain class of these mounds, at least constantly add to them the earth brought up from below. Owing to the small size of these gophers, their scattered distribution and choice of poor, sandy soil for their most active

work, there is comparatively little complaint of their mischief. In the heavier, better soil of cultivated fields they are not so common, and they throw out fewer and smaller mounds, but in pastures, potato fields, gardens, and orchards they sometimes do serious damage, besides leaving unsightly mounds over lawns and parks. They are easily trapped and there is no excuse for allowing them to injure crops or trees. A field once cleaned out will not be repopulated to any extent for several years, as the animals rarely travel except by extending their underground tunnels.

Like all species of the genus, they are strictly vegetarian in diet and cleanly in habits. Their flesh is sweeter, better flavored, and more delicate than that of squirrel or rabbit, and their small size is the only objection to their use as a table delicacy.

Geomys breviceps sagittalis Merriam. White-throated Pocket Gopher.

This white-throated form of the *breviceps* group seems to have a very local distribution on the coast prairie west of Galveston Bay. There are specimens from Clear Creek, Arcadia, and Virginia Point. I failed to find any trace of this gopher on Galveston Island or the point east of the bay at Bolivar. Along the Santa Fe Railroad from Virginia Point to Houston they are common most of the way over the prairie, where low mounds furnish favorite burrowing places. In certain localities they are numerous, and there are many complaints of the mischief they do, especially to orchards.

On the ranch of Mr. Lee Dick, at Virginia Point, they had entirely destroyed an orchard of 200 six-year old fig trees in bearing. Most of the dead trees had been piled up over the fence, where I examined them and found that all the small roots had been cut off, and in many cases the tap root where it was 2 or 3 inches in diameter. A few dead trees that were still standing were tipped over and the roots found in the same condition—all bearing the unmistakable marks of the teeth of the gopher. Five hundred dollars would be a small cash value to place on this lot of trees, and probably a dozen gophers had done the mischief. Mr. Dick had wasted a good deal of time trying to shoot them, but he had given up and said the people might as well move out and let the gophers have the country. I set nine No. 0 steel traps in this orchard patch, and a few hours later took out of them seven gophers. Not more than two or three remained in the field. The owner then acknowledged that with half a dozen traps a few hours' work might have freed his orchard of gophers, and that the loss of his trees was wholly unnecessary. His claim, moreover, that other gophers would soon come in from the surrounding prairie is true only to a very limited extent, and the immigration could be entirely prevented by trapping in the immediate vicinity of the field.

Geomys breviceps attwateri Merriam. Attwater Pocket Gopher.

This pocket gopher inhabits the islands and coast prairie between the mouth of the Colorado River and Nueces Bay and extends inland nearly to San Antonio. It is larger and lighter colored than typical *breviceps* and inhabits a decidedly more arid region.

Mr. H. P. Attwater has furnished the following interesting notes on their habits at Rockport:^a

The animals are very abundant all over the peninsula in Aransas County wherever the soil is sandy. There is hardly a foot of land that has not been 'plowed' several times over by gophers, and I believe the fertility of some sections has been greatly improved by them, by bringing the poorer soil up to the top. I have noticed that the richer the land the richer the gophers. Of course they do considerable damage to vegetable crops, especially to young fruit trees and cuttings just rooting. The samples sent you of mulberry trees cut by gophers were from the Faulkners' ranch, on St. Charles peninsula, in the eastern part of the county. Mr. Samuel Walker, the manager of the ranch, told me that he killed over 250 gophers in his young pear orchard between the 1st of March and April 15, 1893. This orchard was set out where sweet potatoes had grown the year before, and they came up again and covered the ground, and I think the potatoes attracted the gophers in the first place more than the pear trees.

Geomys breviceps llanensis subsp. nov. Mesquite Plains Gopher.

Type from Llano, Tex., No. 97086, ♂ ad., U. S. Nat. Mus., Biological Survey Coll., May 15, 1899. Vernon Bailey. Original No. 6912.

General characters.—Similar to *breviceps*, but larger and lighter colored with more arched skull.

Color.—Upper parts light liver brown, in three of the females much darker, with dusky over the back; lower parts creamy or buffy white.

Skull.—Long and slender, with very narrow braincase and rostrum and small bullæ as in *breviceps*, but with narrower and arched instead of convex interorbital region, nasals not sharply emarginate or abruptly constricted posteriorly; occiput sloping instead of abruptly truncate.

Measurements.—Type: Total length, 270; tail, 88; hind foot, 32. Adult male topotype: Total length, 270; tail, 82; hind foot, 32. Adult female: Total length, 230; tail, 74; hind foot, 30.

Skull of type.—Basal length, 44.3; zygomatic breadth, 29.6; mastoid breadth, 25; interorbital breadth, 6.3; breadth of muzzle at root of zygoma, 9; alveolar length of upper molar series, 8.5.

Remarks.—While closely resembling *texensis* externally and while the ranges of the two almost or quite meet it needs but a cursory examination of the skulls to show that this form has no connection with that species. It is a large, light-colored plains form of *brevi-*

^a Merriam, N. Am. Fauna No. 8, p. 136. 1895.

ceps which follows up the river valleys from eastern Texas and becomes differentiated as it enters the open country. Specimens from Colorado, Stanton, Brazos, Childress, Vernon, Newlin, Canadian, Lipscomb, and Tascosa, Tex., are referable to it. Two females from Brazos are clearly intermediate between the present form and *breviceps*. In general contour of skull and especially in slender rostrum it resembles *phalax*, but in the slender audital bullæ and small mastoids and consequent narrow base of skull it differs widely from that species.

So far as known at present the range of the form in Texas extends mainly along strips of sandy soil in the Llano, Colorado, Brazos, Red, and Canadian river valleys, in a region of scattered mesquite bushes, but does not reach the Staked Plains and rarely extends over the hard-soiled ridges between stream valleys. Gaut caught one gopher two miles south of Washburn, but could find no other trace of them in the country around there. At Lipscomb Howell says "they are plentiful both on the prairie and in the sandy bottoms. Their burrows are very difficult to open, as they are usually closed for a distance of about 18 inches below the surface, at which depth they take a horizontal direction."

Owing to their scattered distribution over a sparsely settled stock country, these gophers are at present of little economic importance, but as irrigation reclaims the mellow soil of these semiarid bottom lands they will constitute one of the problems to be dealt with by the farmers.

***Geomys texensis* Merriam. Texas Pocket Gopher.**

This little, brown-backed, white-bellied gopher inhabits a few spots in central and western Texas. A series of 28 specimens in the Merriam collection from Mason, the type locality, indicates its abundance there, while a single specimen from each of two sandy patches along the Rio Grande, at Del Rio and at the mouth of Sycamore Creek, suggests a scattered distribution along this part of the Rio Grande Valley and a probable former extension of range up the Devils River and across to the head of the Llano as far as Mason. The country immediately north and south of its range has been pretty thoroughly worked without disclosing any species of *Geomys*. We succeeded in catching only *Cratogeomys* and *Thomomys* along Devils River, so at the present time the Mason and Rio Grande colonies seem to be widely isolated.

***Geomys arenarius* Merriam. Desert Pocket Gopher.**

This gopher is common on both sides of the river at El Paso. Specimens have been taken at Las Cruces and Deming, N. Mex., and in 1902 Cary caught one that is almost typical *arenarius* in the sand hills near Monahans, Tex., at the east edge of the Pecos Valley.

This last locality can hardly be considered a part of the general range of the species, but probably marks a long isolated colony.

At El Paso gophers are common on the sandy river bottoms just below the town, where they throw up numerous and very large mounds of the mellow sand. I have never been able to find one in the irrigated orchards and fields, for there the water fills their burrows and drowns or drives them out. Loring reports them as especially abundant in railroad grades and banks of irrigation ditches at El Paso, and he caught seven in one day in the railroad grade a few miles north of Las Cruces, N. Mex. He says: "When pulled from their holes they hissed violently and when two were placed together they fought like bulldogs."

***Geomys personatus* True. Padre Island Pocket Gopher.**

This large, light-colored pocket gopher inhabits the central and northern part of Padre Island, a sandy belt along the mainland in Cameron County, and a sandy area near Carrizo, on the Rio Grande. Apparently it does not inhabit the lower Rio Grande Valley, as Lloyd did not find any trace of it between Carrizo and Brownsville nor between Brownsville and Sauz. On a trip from Corpus Christi to Brownsville I found its hills abundant across the sandy country between Olmos Creek and Sauz Ranch, but entirely wanting in the baked clay soil outside of these limits. At Carrizo Lloyd found them in only one patch of sandy soil, and there is nothing to show that they have a continuous range across from this point to Cameron County. On the light sandy soil and drifting dunes where these gophers abound there are no crops to be injured.

On Padre Island, Lloyd says:

Their habits are in some respects peculiar, owing, perhaps, to the soft sand, that caves in on them, for they fill up their tunnels after throwing out the earth to a distance of 1 and sometimes 2 yards. They can not go very deep in the flats or they would reach water; in fact, the water filled some of the tunnels for about a foot until they curved upward.

***Geomys personatus fallax* Merriam. Nueces Pocket Gopher.**

Since this relatively small and dark subspecies of *personatus* was described I have been over its range pretty thoroughly and am convinced that it is an isolated and very local form, inhabiting the sandy strips near the coast between Nueces Bay and the Salt Lagoon at the mouth of San Fernando Creek and extending a short distance up the south side of the Nueces River. Except for very limited sandy strips along the coast and some of the stream shores the country is characterized by a tenacious black clay soil so sticky when wet and so hard when dry that no burrowing rodents inhabit it. From Corpus Christi west to San Fernando Creek we did not see any signs of gophers nor any soil that they could live in. Nueces Bay and the Nueces River, with its flood bottoms, cut off this range entirely from

that of *attwateri* on the north, while the Laguna Madre, Salt Lagoon, and streams radiating from them separate as effectually the range from that of *personatus* on the south. Two females from Laredo agree more nearly with *fallax* than with any other form, but probably the range of this colony has no connection with that of *fallax* of the Nueces Bay region.

In the region of Corpus Christi the sandy soil is especially desirable for growing early vegetables, and the presence of the gophers is a source of much annoyance and considerable loss to the farmers.

***Geomys lutescens* Merriam.** Yellow Pocket Gopher.

Two specimens of barely adult females from near Texline agree with *lutescens* in external characters, but possess cranial characters that suggest the possibility of a local subspecies. Howell reported numerous burrows in a range of sand hills 15 miles east of Texline, where the two specimens were caught, but elsewhere in the region none were seen.

***Cratogeomys castanops* (Baird).** Chestnut-faced Pocket Gopher.

This, the largest of the Texas pocket gophers, with the single-grooved upper incisor, is common in Lower Sonoran zone and the edge of Upper Sonoran of western Texas from Eagle Pass, the headwaters of Devils River, Fort Lancaster, Big Springs, Hail Center, and Tascosa westward. A few are scattered here and there over the Staked Plains, but generally they inhabit valleys with fertile and mellow soil lower down, becoming very numerous and troublesome in some of the cultivated land. Their concentration on the best soil, together with the large size of their burrows and mounds, makes them one of the most injurious of the gopher family.

In habits they do not differ materially from the various species of *Geomys*, except in being more alert and possibly more diurnal. During the day they are often seen at the mouths of their burrows pushing out earth, at which times their comparatively large eyes are conspicuous, bright, and alert. They see a person much more quickly and at a greater distance than do most species of *Geomys* or *Thomomys*, and hence move about somewhat more freely at the entrance of the burrow. Still no protective measures are neglected, and the burrows are always promptly closed and packed with earth, sometimes for a distance of 2 or 3 feet back from the main tunnel. The mounds of these gophers often contain a bushel or more of earth, and when located in a meadow or alfalfa field they cover and destroy much of the crop, besides interfering with machinery in harvesting. The greatest damage caused by the gophers, however, is in cutting off roots, especially in such crops as alfalfa and garden vegetables, but most of all in the case of fruit trees. In many instances small orchards have been almost destroyed by a few gophers that could

have been trapped with little trouble. They are so easily caught in steel traps that it would hardly pay to poison them except on a large ranch, though undoubtedly they could be poisoned in the same way as other gophers by dropping raisins, prunes, soaked corn, or small potatoes containing strychnine into the burrow and then closing the opening from above. On a cattle ranch in the foothills of the Davis Mountains I found where a couple of the gophers were working in dangerous proximity to the roots of a half dozen flourishing and fruit-laden peach trees growing near the windmill reservoir, while in the 3-acre patch of alfalfa just below, the hills of the animals were numerous. Under a neighboring cliff where a pair of horned owls had raised their young the same year I counted 20 skulls of *Cratogeomys* among bones of other rodents, but for fear these owls would catch the chickens one had been killed by the ranchmen and the others driven away.

Thomomys fulvus (Woodhouse). Fulvous Pocket Gopher.

The pocket gophers from the Transition zone summit of the Guadalupe Mountains, while differing slightly from typical *fulvus*, do not seem to require separation from that wide ranging species. They are abundant over the timbered slopes of these mountains in Transition zone and often in places where the yellow pines are mixed with nut pines and junipers. They were common in the head of Dog Canyon, at 7,000 feet, the head of McKittrick Canyon, at 8,000 feet, and on top of the ridges, from 7,000 to 9,000 feet, and probably to the highest peaks, at 9,500 feet. There, as elsewhere, they inhabit partly forested slopes covered with abundant vegetation. They make endless tunnels and throw up numerous hills, often working among the rocks and constantly bringing to the surface the rich, mellow soil. In walking over the mountain slopes one's feet break into the burrows that honeycomb the soil beneath. The long, rope-like ridges of dry earth on the surface of the ground show where the gophers have worked in winter under the snow and filled snow tunnels with the earth brought up from below.

In mountain districts the gophers can do no possible harm, and besides their beneficial effect on the soil their underground tunnels catch and carry into the ground much of the water that would otherwise run off the surface and be lost.

Thomomys fulvus texensis Bailey. Davis Mountain Pocket Gopher.

This little, dark-brown gopher inhabits the timbered part of the Davis Mountains in Transition zone and in at least the upper edge of Upper Sonoran, ranging from about 5,000 feet up through the juniper and yellow-pine belts to the highest part of the mountains. The highest point where their mounds were seen was on the main

ridge of Mount Livermore, at about 8,200 feet. In the gulches they come down nearly to Fort Davis. In habits as well as general appearance and zonal position they are much like *fulvus*, living in a region of abundant vegetation and considerable rainfall and burrowing in the rich mold on stony mountain slopes or in open grassy parks. For a part of each year they live under the snow. The sides of the mountains are plowed over by them, and the mellow earth that is brought up from between the stones is washed down by the rains and deposited in the gulches below, where other gophers, with their endless underground tunnels, are mixing and stirring the soil and steadily improving it for cultivation. The service to man thus performed by these little animals is not to be lightly estimated.

In this region of extensive stock ranges and very limited agriculture the gopher will never prove a serious pest. The few that get into gardens and orchards are easily caught in traps, while those outside go on cultivating the soil without harming anything. With the larger *Cratogeomys* of the lower country, before mentioned, the case is different.

***Thomomys baileyi* Merriam.** Sierra Blanca Pocket Gopher.

This unique little gopher is known only from the specimens collected at Sierra Blanca on the open arid plain at the junction of Upper and Lower Sonoran zones. It is probably an Upper Sonoran species of the open country, as no trace of any *Thomomys* has been found in the big valley to the south and east, while its hills are common over the mesas and low mountains northeast of Sierra Blanca and north of Van Horn. Its characters do not suggest relationship with its nearest neighbor *lachuguilla* from the Lower Sonoran, Rio Grande Valley, or with any other of the surrounding species. It probably represents a long-isolated colony of very limited distribution.

***Thomomys aureus lachuguilla* Bailey.** Lachuguilla Gopher.

This little gopher inhabits the hottest and most arid part of western Texas. It lives on the barren mesas along the east side of the Rio Grande Valley, from El Paso to the Great Bend country, where the principal vegetation consists of scattered desert shrubs, cactus, yuccas, and agaves. Its little mounds are distributed over the baked and stony mesas, sometimes in long lines across barren strips, but usually grouped around the base of a bunch of cactus or a group of yuccas or agaves, the roots of which furnish it with both food and drink. The roots, stems, and leaves of apparently every plant encountered are eaten, but the favorite and principal food of the species is the tender, starchy caudex of the little *Agave lecheguilla*, a plant protected by sharp hooks and rigid spines from every outside attack, but wholly unprotected from below. The gophers burrow under and eat out the

whole pineapple-like heart of the stem until the leaves and flower stalk dry up and topple over, while they burrow along to the next plant in their way, often leaving a long trail of dead agaves to mark their course. As the agave is extremely abundant and generally is considered a nuisance, the gophers are given credit for good work in destroying it, but if its fiber proves of value, as seems probable, the verdict in favor of the gopher must be reversed.

Thomomys perditus Merriam. Little Gray Pocket Gopher.

These little gray gophers are scattered sparingly over the high, stony mesa from Comstock to the Pecos High Bridge and Langtry, and still more sparingly to the head of Devils River. Farther east they do not seem to have a continuous range, but their hills were seen at points east and west of Rock Springs, and a specimen was taken on the high plain 35 miles east of Rock Springs, and another in the Castle Mountains in Crockett County.

The animals are not only scarce, but difficult to catch, as they live in scanty, stony soil where their little mounds are often mainly composed of stones instead of earth, while their tunnels become blocked by stones and are soon abandoned. Sometimes the doorways are left open apparently for lack of soil to close them, or because the gopher has abandoned the burrow in the hope of finding more favorable conditions elsewhere; sometimes they are merely blocked by two or three stones, but usually they are closed to a slight depth. The burrows do not extend far and the hills thrown up are few and small. Sometimes the old ones are almost obliterated before a fresh one is thrown up, and I have caught the gophers where the nearest hill appeared to be a month old.

Most of the food of the gopher is procured under ground from various roots, largely of yucca and sotol, or from the inside fleshy parts of cactus, *Cereus*, *Echinocactus*, and *Cactus*, which they burrow into and eat out from below. The roots and starchy base of a yucca or sotol will furnish food for an individual apparently for a week or more.

Perognathus hispidus Baird. Hispid Pocket Mouse.

This big pocket mouse is common in the more or less brushy part of the Lower Sonoran zone over southern Texas and the adjoining part of Mexico. In Texas it ranges from Brownsville north to O'Connorport, Cuero, Seguin, Llano, and probably, judging by immature specimens, to Brazos and Henrietta on the east, and to Del Rio on the west. It is less partial to open ground than most species of the genus, and is often caught in brushy or grassy places among the mesquite, at the edge of a thicket, along the fence at the edge of a field, on a weedy sand flat, or even in the midst of a corn or cotton field.

Some of the burrows suggest inch auger holes bored straight down into the ground, with no trace of earth that has been brought out; others are closed flush with the surface of the ground so as to be almost invisible, while others are closed 2 or 3 inches below the surface. At almost every den, however, there is a mound of earth that has been brought out of the burrows and heaped up, sometimes to the size of a gopher or mole hill, over the closed main entrance. This fact probably accounts for the absence of earth at other burrows that have been opened out from the main tunnel.



FIG. 19.—Pocket mice (*Perognathus hispidus*) caught in traps at Seguin, Texas.

At Seguin, in Guadalupe County, in November, 1904, I found these big pocket mice unusually abundant. Their characteristic inch auger holes and gopher-like mounds were found mainly along the edges of sandy fields, but also frequently in the middle of corn and cotton fields that had been thoroughly cultivated. Some of the mounds were 6 inches high and contained 6 or 8 quarts of earth, and were distinguished from gopher hills only by being solitary instead of in a series. By opening the burrow under these mounds I could catch the occupant at any time of day, but most of my specimens were caught at night in traps set at the open doorways or in artificial run-

ways scraped with my foot along the ground near by. Sorghum seed proved the most attractive of the several kinds of bait tried.

Mr. Neel, the market gardener with whom I stayed, complained of great trouble in raising cantaloupes and green peas, because something dug up the seeds as fast as he could plant them. In the midst of his cantaloupe patch, where only four or five plants had survived, I found traces of these mice and caught two of the animals. A few others lived around the edge of the field, but a few nights' trapping would have cleared them all out and no doubt would have prevented further trouble.

Like others of the genus, these mice are mainly nocturnal and are rarely seen alive. The little that is known of their habits has been gathered by trapping them for specimens. At times they are readily caught in traps baited with rolled oats or various grains, and again they obstinately refuse to touch any kind of bait or to come near the traps. When caught they often have their cheek pockets stuffed full of the trap bait or of wild seeds.

They are active all winter and apparently never become very fat or show signs of hibernating.

***Perognathus hispidus paradoxus* Merriam.** Kansas Pocket Mouse.

This large, pale subspecies of the *Perognathus hispidus* group ranges over the open plains and desert country from South Dakota to Arizona, including northern and western Texas, south to Presidio County and Comstock and east to Rock Springs, Colorado, Mobeetie, and Lipscomb, mainly in Upper Sonoran zone. From the smaller and darker-colored *hispidus* on the south and from *spilotus* on the east the shading off is so gradual that no sharp line can be drawn between the ranges. Immature specimens from Brazos, Henrietta, and Tebo can not be positively referred to one rather than another of the three forms, and the Lipscomb specimens shade toward *spilotus*.

The habits of *paradoxus* do not differ from those of other forms of the group except as they have been modified to meet the conditions of plains and desert. In the Guadalupe Mountains I caught one in the head of Dog Canyon at 6,800 feet altitude, just below the edge of Transition zone, and at Amarillo, on the top of the Staked Plains, I caught one and found part of the skin of another at the entrance of a burrowing owl's nest in a prairie dog hole. The subspecies is common in the Pecos Valley, but apparently does not occur along the Rio Grande. Loring took one at Henrietta by the stone foundation of a bridge, and Oberholser another under a mesquite tree. At Mobeetie Oberholser caught one in the stone foundation of an old house. At Brazos Cary caught one in a cane field and another with corn in its pockets in a field of Johnson grass. One taken in January in Presidio County had its pockets full of *Convolvulus* seeds, and

another at Smithville, S. Dak., in June had its pockets full of *Cymopterus* seeds. In the Castle Mountains Cary took one from the stomach of a rattlesnake, and near Texline Howell also found one in one of these snakes.

***Perognathus hispidus spilotus* Merriam.** Black-eared Pocket Mouse.

A specimen collected by Hollister at Jefferson not only extends the range of this group of pocket mice eastward almost across the State, but exhibits in an accentuated degree the characters of *spilotus*, described from Gainesville specimens. This record, with a few others, gives an extensive and logical range to what seems to be a fairly well-marked subspecies, which differs from typical *hispidus* in slightly darker and richer coloration, with more of a tendency to suffusion of yellow over the belly and along the top of the foot and the under surface of the tail, in larger and blacker spot on upper edge of ear, and in the extension of the nasals back to or beyond the posterior tips of premaxillæ. Besides the Gainesville and Jefferson specimens, I should refer to the subspecies a richly colored flat skin from Long Point in the National Museum collection, a good skull from Saginaw, a few specimens from Ponca and Orlando, Okla., Red Fork, Ind. T., and an immature specimen from Garden Plain, Kans.

At Gainesville I caught two specimens on the edge of a pasture in rather tall prairie grass, but they, as well as all other rodents, were scarce on the black, hard soil of that region. At Jefferson they were fairly common, and Mr. Richard Crain told me that he often plowed them out, and that his cat frequently brought them to the house. I found a number of their characteristic burrows with fresh tracks around them, but could not coax the animals into my traps with any kind of bait. Hollister caught one in a trap set in a path running between a cotton field and the woods, but at Antioch he could not catch them, although the farmers there described the species accurately and said that at times they were common. One of the Gainesville specimens had seeds of a little *Mimosa* in its pockets, and another at Ponca had its pockets full of *Petalostemon* seeds.

***Perognathus penicillatus eremicus* Mearns.** Desert Brush-tailed Pocket Mouse.

This desert pocket mouse inhabits the Lower Sonoran zone of extreme western Texas, ranging from El Paso east to Monahans, south to Boquillas, and westward into Mexico. There are Texas specimens from El Paso, Boquillas, east base of Chisos Mountains, 35 miles south of Marathon, Toyahvale, Pecos City, and Monahans.

At El Paso, in 1889, I caught this soft-haired species in the sandy bottoms below town and supposed that it had a different range from

the spiny-rumped *intermedius* caught at the same time in the rocks above town; but later Doctor Fisher caught one on the gravelly mesa near El Paso, Cary caught one among the mesquites at Pecos City, and a number among the mesquites on a hard, limy ridge at Monahans. In the Boquillas and Great Bend region Oberholser and I found the species associated with *nelsoni* on sandy bottoms and among rocks of the cliffs bordering the Rio Grande, and around old stone cabins. While they are evidently partial to valley bottoms, the one essential for their burrows is a bit of mellow soil which may be found among broken boulders or between thin strata of limestone, as well as on the sandy flats, or in the soft mesa soil that collects around the base of desert bushes. The little mounds that usually cover the entrances of their closed burrows are easily distinguishable from the work of any other species of the region except *intermedius* or *nelsoni*. They are often elongated or fan shaped, and stretch away to a distance of a foot or so from the point where the earth was brought up, as if pushed or kicked out, much like the mound or strip of dirt thrown out in front of the burrows of the smaller species of *Dipodomys*. The entrance of the burrow is usually but lightly closed and can be easily broken into with the finger. By breaking the crust above it the burrow may be followed for a considerable distance where it runs near the surface. As usual with pocket mice and kangaroo rats, there are several openings and radiating tunnels from the central cavities of the subterranean den, and while part of these are closed, there are generally concealed openings or some means of ready escape.

These mice, like the whole family, are mainly nocturnal, but can be caught in the daytime by opening a closed burrow and setting a trap inside, sometimes in a very short time after placing the trap. Usually they take rolled oats readily, and are easily caught in traps set around their burrows or in long furrows drawn in the sand, which they almost invariably follow till a trap is reached. When caught their cheek pockets are often full of rolled oats from the trap bait, or partly filled with seeds of various plants.

***Perognathus intermedius* Merriam.** Intermediate Pocket Mouse.

A large series of specimens from the El Paso region are almost typical *intermedius*. From *eremicus*, with which these pocket mice are associated, they are easily distinguished by the spinescent hairs of the rump and apparently by a difference of habitat. At El Paso, in 1889, I caught them only in the rocks in the foothills of the Franklin Mountains, and *eremicus* only on the sandy flats below town. In 1903 Gaut collected them in the eastern foothills of the Franklin Mountains up to 4,800 feet, and reported them as living around the rock slides and cliffs. While in other localities *eremicus* also has been taken among rocks, *intermedius* throughout its range is closely

associated with cliffs, canyons, rocky gulches, stone walls, or the edges of boulders.

Perognathus nelsoni Merriam. Nelson Pocket Mouse.

Specimens of this dark-colored form of brush-tailed pocket mouse from Boquillas, east base of Chisos Mountains, Alpine, and east base of Davis Mountains, carry the range of *nelsoni* from Mexico well into western Texas, where it overlaps the range of the superficially similar but quite distinct *eremicus*. At Boquillas and the east base of the Chisos Mountains, Oberholser and I caught the two species together along the cliffs, on sandy flats, and about old stone cabins. While the freshly caught animals were readily distinguished by the spinescent rump and dusky soles of *nelsoni*, no constant difference was found in habits or habitat of the two species. Near Alpine Lloyd caught one specimen at the base of a cliff; and at the east base of the Davis Mountains, at approximately 5,000 feet, Cary caught one under a pile of rocks.

Perognathus nelsoni canescens Merriam. Gray Brush-tailed Pocket Mouse.

The gray pocket mouse is represented from Texas by 5 specimens from Comstock, 4 from Langtry, and 1 from Sheffield. Except for the slightly larger and more angular interparietal, they seem to be typical *canescens*, which was previously known only from the type locality, Jaral, Coahuila, Mexico.

Hollister caught one among the rocks in a small canyon near Comstock, several others along the edge of the Rio Grande Canyon a few miles south of there, and still another on a steep rocky slope near Sheffield; Gaut caught four in the vicinity of Langtry in small caves among the rocks of the river canyons.

Nothing is known of the habits of this pocket mouse save what can be gathered from the character of its habitat, an extremely hot and barren region with light-colored soil and gray limestone cliffs.

Perognathus flavus Baird. Baird Pocket Mouse.

In Texas the Baird pocket mouse is common at El Paso, Sierra Blanca, Valentine, Alpine; and probably in the Pecos Valley, and in the northwest corner of the Panhandle, since it occurs just beyond the Texas line at Carlsbad (Eddy), N. Mex., and at Beaver River, Okla.

At El Paso these little yellow pocket mice were common in December, 1889, along the edges of the sandy valley bottom 2 miles below town, where little sand drifts were heaped up around the base of *Atriplex* and *Suaeda* bushes. Their burrows were usually in groups of three or four, under the edges of the bushes. The occupied ones were closed, and were discovered only by following the lines of tiny footprints across the bare patches of sand from bush to bush till

they disappeared at little mounds of fresh earth that served as doors and blinds to the underground houses. By scraping away the earth a burrow big enough to admit my little finger was disclosed under each tiny mound. Traps baited with rolled oats set near the burrows and along the lines of tracks soon yielded a series of 8 specimens in the rich satiny winter coats—the daintiest, most exquisite of the rodents commonly classed as ‘mice.’ On chilly nights they did not move about much, but on mornings following a warm night their lines of tracks were abundant, and radiated from the burrows to the nearest patches of wild sunflower and pigweed, whose seeds seemed to furnish their favorite food. One specimen caught December 15 was apparently nursing young, or lately had been, as the teats contained milk.

At Valentine in August, 1902, I turned over a flat stone in the hotel yard and caught one of these little pocket mice as he jumped out of his burrow, and at Sierra Blanca in December, 1889, caught one at a hole in the mellow soil of the railroad bank. At Alpine Gaut caught one in an old gopher mound about 3 miles east of town.

***Perognathus merriami* Allen.** Merriam Pocket Mouse.

This little dusky and yellow pocket mouse ranges over southern Texas from Padre Island and Brownsville north to Devils River, Austin, Mason, and southward into Mexico. Specimens from Devils River and Comstock are fairly intermediate between *merriami* and *gilvus*, as apparently are two specimens from Washburn, which would indicate that *merriami* ranges well up along the east side of the Staked Plains.

The species is common on sandy or mellow soil, more often among weeds and brush than in the open. Their little mounds of earth thrown out on two or three sides of a cactus, bunch of bushes, or flat rock mark the main entrances to their dens. These doorways are always closed during the day if the den is occupied, and when opened from without are usually promptly closed again from within. A careful search near the mounds will generally disclose several little round holes standing open, with no trace of earth thrown out, but with the openings often concealed under bushes or leaves. If you dig into the main burrow or stamp on the ground, a *Perognathus* will often dart out of one of these openings, or more often break through a thin crust of earth that covered a concealed exit and after a leap or two will sit trembling and blinking in the dazzling light of day. It is then so easily caught in the hands that many of our specimens are secured in this way. Most of these are young of the year, however, as apparently the adults are not so readily driven from their dens. When caught they do not offer to bite, but sometimes utter a fine squeak, and if held gently for a while soon cease struggling

and seem to lose all fear. The light evidently hurts their eyes, and after blinking for a while they soon close them if held quietly in the hands or placed in an undisturbed position on the ground. While often abundant, these little mice are not easily caught in traps, and usually seem indifferent to any bait we use, frequently pushing the traps out of the way or turning them over when set near their burrows or in places where they run. Sometimes they can be caught by placing the trap where they have to step in it in going out of or into their burrows. Near Kerrville a number were caught in this way, while only one out of five had filled his pockets with the rolled oats used for trap bait. A couple were caught in traps baited with juniper berries, which seemed to be a favorite food. In a number of burrows I found juniper seeds or the empty shells from which the kernel had been eaten out through a little hole in one end. In some cases these berries must have been brought from a distance of 10 or 20 rods. In one den under a flat rock, where three tunnels, a foot to a foot and a half long, met in a nest chamber the size of my fist, there was a handful of fresh juniper seeds carefully cleaned of the outer pulp. As this was in May, and the occupant of the burrow was not a full-grown animal, this store was probably laid up for a rainy day rather than for a winter supply. At another burrow a lot of old moldy corn and bits of rubbish mixed with fresh earth were brought out, a little each night, as if in a general house cleaning, indicating that various seeds and grains are stored up in times of abundance. As the mice do not hibernate and as seeds of one kind or another are usually abundant, there is no need of laying up large stores of food.

***Perognathus merriami gilvus* Osgood. Dutcher Pocket Mouse.**

The Dutcher pocket mouse inhabits the Pecos Valley from Carlsbad (Eddy), N. Mex., south to Langtry and the Painted Caves, eastward to Big Springs, and 20 miles east of Rock Springs, and westward to Van Horn and Presidio County; in other words its range coincides approximately with that of the creosote bush in all but the western corner of the extremely arid Lower Sonoran zone of western Texas. It overlaps the range of *flavus*, occurring with it at Carlsbad, and apparently overlaps also the range of *copei* in the country north of Monahans, from both of which it is quite distinct and easily distinguished. From *merriami*, of which it is a larger, lighter yellow subspecies, it shades off along the southern edge of the open and extremely arid region. Specimens from near Rock Springs, along Devils River, and near the mouth of the Pecos are more or less intermediate between the two forms.

In habits these pocket mice do not differ from *merriami* except in so far as they have become adapted to a more open and arid region.

At Langtry Oberholser found them common on the stony mesa, and at Fort Lancaster in the chaparral of the bottom of the Pecos Valley. At Monahans, Cary reported them as abundant in September throughout the sand dunes and as feeding extensively on the seeds of a low, shrubby *Baccharis*. In the dry and barren valley 6 miles south of Marathon I caught them in the baked soil among the scattered mesquite bushes and cactus, and 10 miles farther south found them fairly common in the still more arid and stony valley of Maravillas Creek. Their characteristic little burrows were found around the edges of stones, under bushes and cactus, and occasionally in open spots of bare ground, but the occupants refused to enter my traps or touch any bait. A few were dug out of their burrows and caught in our hands, and from these Mr. Fuertes was able to make some extremely lifelike studies. When first caught the little fellows were greatly frightened and struggled to escape, but never offered to use their teeth. After being held gently for a few minutes they seemed to forget their fear and would sit quietly on the open hand for a minute at a time, blinking sleepily in the unfamiliar glare of daylight. At a sudden motion they would bound away in long leaps, but soon stop, under a weed or bush. While sitting motionless with panting sides they could be easily recaptured by approaching cautiously and covering them quickly with the open hand.

Perognathus flavescens copei Rhoads. Cope Pocket Mouse.

Three specimens taken by Gaut in July, 1904, at Mobeetie, the type locality of *copei*, possess characters which enable this form to be recognized as a bright-colored subspecies of *flavescens*. Two others taken by Cary in the sand hills 20 miles north of Monahans show slightly accentuated characters and, so far as known, mark the limit of its southern range. They suggest also that its range near the southeastern corner of New Mexico probably overlaps that of both *gilvus* and *flavus*.

The 3 Mobeetie specimens, 1 adult female and 2 young of the year, were caught at a den on the edge of a millet field in traps set by the closed entrances of two burrows on opposite sides of a sun-baked furrow. The millet in the field was about ready for harvesting and each of the animals had millet seed in its cheek pouches. A long line of traps yielded no more specimens, and as no other traces of the animal were found it is evident that the species is very scarce in this locality. The failure of several other collectors to procure topotypes of the species is a further compliment to the prowess of the rattlesnake from the stomach of which the type was taken by Professor Cope. (Cf. Proc. Acad. Nat. Sci., Phila., 1893, 405.)

Perodipus ordi (Woodhouse). Ord Kangaroo Rat.

This little five-toed kangaroo rat is common in the Rio Grande Valley at El Paso and Fort Hancock, and a few specimens have been taken in a tributary valley of the Rio Grande at points 6 to 20 miles south of Marathon. A specimen from Kent, one from Toyahvale, and an imperfect one from Pecos seem to be almost typical *ordi*, while the larger, brighter-colored *richardsoni* is almost typical at Monahans, only 37 miles east of Pecos. The specimens at hand do not clearly prove intergradation in this region and the two forms have well-defined ranges which conform closely to Upper and Lower Sonoran zone limits.

Perodipus ordi is one of the few Lower Sonoran species of this mainly Upper Sonoran genus. In the extremely hot and arid valleys of western Texas it ranges over much of the same ground as *Dipodomys ambiguus*, which it closely resembles in habits as well as appearance. At El Paso I caught specimens on the sandy flats below the town under brush and cactus on the same ground and even at the same holes with *Dipodomys ambiguus*. At Deming, N. Mex., they were common in the sandy strips along the dry valley of the Rio Mimbres, where, in patches of scattered brush and weeds, they were feeding on seeds of wild sunflowers, *Parosela*, and other wild beans. Of ten adult females caught November 29 to December 6, four were giving milk. At the same time numbers of nearly full-grown young were caught, which would indicate either that two litters of young are raised in a season or that the breeding season is very irregular.

Perodipus montanus richardsoni (Allen). Richardson Kangaroo Rat.

This largest and brightest colored of the four species of five-toed kangaroo rats inhabiting Texas comes into the State from the Upper Sonoran plains to the north, but instead of keeping to the hard-soiled, Upper Sonoran part of the Staked Plains it completely encircles them. It lives in the sandy stream valleys in the upper edge of the Lower Sonoran zone, but nowhere extends far enough down to be out of reach of Upper Sonoran plants. There are specimens in the Biological Survey collection from Texline, Lipscomb, Tascosa, Canadian, Mobeetie, Newlin, Vernon, Colorado, Stanton, and Monahans in Texas, and from Carlsbad, Roswell, Fort Sumner, and Santa Rosa, in the Pecos Valley, New Mexico. At Carlsbad and Monahans it meets the range of and occupies the same ground with *Dipodomys merriami*.

Throughout its range this species shows a marked partiality for sand, and from Nebraska to Texas fairly revels in the mellow soil of the yellow, shifting, naked drifts and dunes that the wind piles up along the edges of most of the river valleys. It digs an apparently

unnecessary number of burrows, which it abandons to other less energetic rodents or uses only as convenient resorts in case of sudden danger. It scampers over the smooth surface with the apparent enjoyment of rabbits on a crusted snow or boys on a skating pond, and paired tracks of the long hind feet are found in the morning in zigzag lines over the drifts, sometimes registering hops of a few inches, again flying leaps of 4 to 6 feet, only to be wiped out each day by the drifting sand and re-registered each night in varying form. Through the weeds and grass of a sandy prairie or the standing grain or scattered stubble of a wheat field the kangaroo rats make little roads, either from burrow to burrow or radiating from burrows to the feeding grounds, and always keep a clear track for retreat to doors that usually are left wide open day and night. Many of the burrows are single, but generally the home den has several openings, with trails leading away from each. For the size of the animal the burrows are large, and in a mound or slope they go back horizontally, so that in case of a hard rain the water runs out of instead of into them. Even on level ground the holes enter as nearly horizontally as possible, and sometimes run along for 10 or 15 feet without going down a foot below the surface. If no sand bank offers the proper angle, the burrow is usually placed under a bunch of cactus, a clump of mesquite bushes, or under some shrub that affords protection as well as a slight eminence to burrow into.

The food of this, as of other species of the genus, is almost entirely seeds, including those of many grasses, various native plants, and any of the small grains. These seeds are neatly shelled out and eaten on the spot or carried in the ample cheek pouches to the dens to be eaten at leisure. No matter how small the seed the shell is always removed, and the contents of the very small stomach of the little animal are always clean and free from indigestible particles. Often the bottom of the burrow is covered with the shells of seeds, but in the several dens examined I never found stores of seeds or grain. Occasionally a little ripe grain is eaten, and a small amount of seed wheat or other grain is dug up; but unless the animals become far more numerous than usual the loss from their depredations is too insignificant for serious consideration.

Perodipus sennetti (Allen). Sennett Kangaroo Rat.

The type of *Perodipus sennetti* was labeled "near Brownsville," Cameron County, Tex., but the efforts of several collectors to procure topotypes have not resulted in specimens from nearer than the Rio Coloral, 35 miles north of Brownsville. In reply to a letter asking just where he collected the type of *Perodipus sennetti*, Mr. Priour writes under date of February 22, 1903, that it was taken at

Santa Rosa stage station, 85 miles southwest of Corpus Christi. This is on the Alice and Brownsville stage road, near the northwest corner of Cameron County, 115 miles from Brownsville. From this point north to Santa Rosa, across 60 miles of mainly sandy prairie, the species is abundant, and a series of specimens from Sauz Ranch and Santa Rosa shows no variation in characters. A specimen recorded by Mr. Oldfield Thomas^a from San Diego is shown by the skull measurements to be of this species, but whether collected by Mr. Taylor at San Diego or from the sandy country farther south is not stated. Oberholser found no trace of any kangaroo rat at San Diego. Mr. H. P. Attwater collected 5 specimens 18 miles south of San Antonio. Through the kindness of Dr. J. A. Allen I have examined two of these specimens, now in the American Museum of Natural History, and agree with him that they are typical *sennetti*. Mr. Attwater reported a female taken August 23, containing "two small embryos," and says: "These beautiful little animals appear to be quite common in the sandy black-oak region south of the Medina River in Bexar County. Their burrows seem to be most numerous in the poorest, sandy soil."^b

Along the Alice and Brownsville stage road the burrows of the Sennett kangaroo rat are common in the yellow sand, sometimes remaining open during the day and sometimes being securely closed with earth. William Lloyd, who camped in this region, says:

In the deep sand around the stage stations they soon learn what corn and oats are and become great robbers. They seem to enjoy the moonlight nights, skipping about, and on several occasions coming close up to my bed. A motion and they are ten steps away, crouched against the sand; then, if not noticed, they rise and continue their rambles. A lighted lantern seems to puzzle them, and leaving one on the ground to attract them I have caught two of the animals in my hands. At Santa Rosa, while out with the lantern, I saw one starting a burrow. It tried two or three places, presumably to find one sufficiently soft, and at last, apparently suited, pushed its nose in, and drawing its hind feet up close to its jaws, scratched vigorously and soon had made a good beginning to a burrow, when I caught it in my hands.

Perodipus compactus (True). Padre Island Kangaroo Rat.

While closely resembling *sennetti* in cranial characters, *compactus*, even in its darkest color phase, differs from all the mainland forms of Texas in its light coloration, white-margined ears, usually white soles of feet, and mainly white under surface of tail. In the light phase it is unique in having the upper parts a pale ashy gray. In a series of 23 specimens there are 9 of the dark phase and 14 of the light, caught on the same ground by William Lloyd, who said that

^a Proc. Zool. Soc. London. 1888, p. 446.

^b Allen, Mammals of Bexar County, Tex., Bul. Am. Mus. Nat. Hist., VIII, 57, 1896.

while he found no difference in their habits he could tell them apart even by moonlight.

These kangaroo rats are probably common over the whole length of the 100-mile sand reef known as Padre Island, as Lloyd found them at both the north and south ends. He reported them as sometimes found in the level soil, but usually living in the sand dunes and always on the side away from the prevailing wind. He says:

At the north end of the island, where most abundant, they close their burrows before daylight, throwing out several quarts of sand in a little mound like a small gopher hill and opening them again after dark. Their object in thus closing their doors is not very evident, as snakes and crabs are too few to bother them. I believe it must be to keep out the black carrion beetles that occupy every disused hole, and a species of pale sand grasshopper that lives in similar situations. Traps set in their burrows were usually covered up with sand, and most of the specimens were caught in the runways, where the prints of their two hind feet and the swish of their tails made unmistakable signs. They feed on the seed of a small sand plant-like purslane, and take oatmeal readily as trap bait. After a violent storm their bodies are common objects among the wreckage along the shore, attracting the attention of the boatmen, who call them white rats.

Dipodomys spectabilis Merriam. Large Kangaroo Rat.^a

This beautiful, big kangaroo rat is common in the upper edge of the arid Lower Sonoran zone of extreme western Texas, east to the eastern edge of the Pecos Valley at Monahans and Odessa, and north and south along the Pecos Valley from Adams, Tex., to Santa Rosa, N. Mex. It apparently does not inhabit the lower half of the zone, as it extends neither into the Rio Grande Valley of Texas nor the Gila Valley of Arizona. I have not found it nearer to El Paso or the Rio Grande than Sierra Blanca, Tex., and Jarilla, N. Mex., on the east, and Deming, N. Mex., on the west. While ranging to the extreme upper edge of the zone, it does not enter Upper Sonoran to any extent. In Texas it is common at Sierra Blanca, Van Horn, Valentine, Kent, Toyah, Toyahvale, Adams, Pecos, Grand Falls, Castle Mountains (west base), Monahans, and Odessa; and Gaut collected one specimen at the east base of the Franklin Mountains, 10 miles north of El Paso.

Although strictly nocturnal animals and rarely seen alive, these kangaroo rats usually make their presence evident by conspicuous mounds scattered here and there over the barest and hardest of gravelly mesas, mounds as characteristic and unmistakable as muskrat houses or beaver dams, and as carefully planned and built for as definite a purpose—home and shelter. An old mound that has been inhabited for years is often 3 or 4 feet high and 10 or 12 feet wide, a

^a It is to be regretted that the name 'kangaroo rat' has become firmly fixed to this group of beautiful Jerboa-like rodents, which are as unratlike as they are widely removed from the Marsupials.

dome-shaped pile of earth entered from the top and sides by a half dozen, or sometimes a dozen, big burrows that would easily accommodate a cottontail rabbit. Well-beaten paths lead away from each of these doorways to others or to neighboring mounds. Usually one or more of the doorways are closed each morning with earth behind the retiring inmates, probably to keep out rattlesnakes and other unwelcome guests. At night these earth doors are opened for use, and the best place to set a trap for the animal is in front of a closed, rather than an open, door. While all of the holes are used more or less at night, apparently only the closed ones are occupied in the daytime. All the fresh earth brought out of the burrows and much that is dug up outside is scraped back on to the mound, so that its size slowly increases with age. Inside, the burrows widen out into roomy chambers, some of which are close to the surface, while others are deep and at the ends or sides of winding burrows. In trying to walk over these mounds one is almost sure to break through knee deep into the chamber below.

While the kangaroo rats do not hibernate or store up great quantities of food, they carry considerable food into the burrows to be eaten probably during the day, as shown by deposits in their chambers, by the shells of seeds and grain brought outside during house cleaning or found scattered over their chamber floors, and by the presence of seeds in the fur-lined cheek pouches of individuals caught in traps. That the inmates of these mounds are not always asleep during the daytime can be proved by tapping or scratching at the entrance of the burrow and then listening for a response. A low drumming sound can usually be heard from deep underground, sometimes from two or three points. Apparently it is made as the similar drumming of the wood rats is known to be, by beating the soles of the hind feet rapidly on the ground, which produces a tiny, vibrating roar, and is used as a signal of alarm, call note, or challenge. The animals are social. Often three or four are caught in a mound, and the trails lead from one mound to another. The paired prints of the two long hind feet are fresh every morning in the trails and dusty roads, but I have never seen a print of the tiny hands which apparently are never used in locomotion. When caught in traps or in the hands, the animals struggle violently, but never make a sound or offer to bite. Like rabbits, they are gentle and timid and depend on flight and upon their burrows for protection.

Dipodomys elator Merriam. Loring Kangaroo Rat.

Specimens of these kangaroo rats are known only from near Henrietta and a point 10 miles to the southwest, and from Chattanooga, Okla. Oberholser says:

They are not common in the immediate vicinity of Henrietta, but seem to be of frequent occurrence from 20 to 30 miles to the southwest and most abun-

dant between 2 and 13 miles in this direction. The approximate limits of their range are from Henrietta about 4 miles north, 5 miles east, 22 miles south, 8 miles west, and about 43 miles southwest. They live, so far as determined, almost exclusively among the mesquites and make their holes around the roots of the mesquites and bunches of *Opuntia*. One of the specimens caught was found in the throat of a large rattlesnake that had swallowed it as far as the trap would permit.

Loring, who first caught these kangaroo rats at Henrietta, says:

At one set of holes the main entrance was closed every morning with dirt from the inside, and my traps were not touched. The hole was so small that I thought it might be a *Perognathus*, so got a pick and shovel and dug it out. The burrow branched from below and opened out at four different points. One of the rats was caught in a muddy pocket the size of my fist at the end of the main burrow, the other was covered with dirt in a sharp bend of the burrow, but escaped into another hole near by. The deepest and longest burrow ran about 3 feet underground. I did not find any grass or seeds in any of the burrows. Taking the rat that I had caught to a large field, I turned it loose. It sat for a minute, dazed by the sun, but when I poked it scampered off at such a lively rate that I could hardly keep up and could not see whether it used its fore feet or not. It was very quick and graceful. While jumping its tail was slightly curved up and was not used in any way to aid in its progress.

Near Chattanooga, Okla., some 50 miles northwest of Henrietta, Tex., Prof. D. E. Lantz collected a specimen and reported on the species as follows:

While not numerous, they seem to be well distributed in the vicinity of Chattanooga. Nearly all of the settlers with whom I talked were acquainted with them and informed me that they lived about the premises of their homes. Several were confident that they could capture one or more specimens for me, but only one was secured. This was killed by a farmer as he was walking across the prairie on a dark night with a lantern. It had been foraging in a Kafir corn field, and I found its pouches widely distended with grain. They contained 100 seeds of Kafir corn and 65 seeds of *Solanum rostratum*. In the vicinity of Chattanooga the animals are found on hard clay soils, and they seem to prefer the vicinity of houses, living under houses and outbuildings and in caves made for storing vegetables and other household supplies. They seem to be attracted by lanterns or other lights carried on dark nights.

Mr. Laurie, living in Chattanooga, has a cave back of his hardware store in which a pair of kangaroo rats had taken up their winter quarters. He purchased a couple of bushels of wheat to feed to his poultry and placed it in the cave. Some time later, when he wished to begin to use it, he found that it had all disappeared. Last spring he removed some boards which lined the lower part of the cave on the inside and found all of the wheat carefully stored away behind the boards by the kangaroo rats.

Dipodomys merriami Mearns. Merriam Kangaroo Rat.

This little dull-colored kangaroo rat of the four-toed group ranges over most of the extremely arid Lower Sonoran zone of western Texas, except where it gives place to *ambiguus* in the immediate valley of the Rio Grande. Specimens from near Langtry and 6 miles south of Marathon, Fort Stockton, Toyahvale, Pecos, Monahans,

Kent, and Sierra Blanca, Tex., and from Carlsbad and Tularosa, N. Mex., are almost typical *merriami*, differing slightly in duller and darker coloration, the opposite extreme from *ambiguus*. The cranial characters throughout the group are extremely uniform.

The habitat of this species is mainly dry, half-barren mesas or open desert valleys, where the animals make their homes in baked and stony soil or less frequently in sandy patches. At Monahans Cary found them only on the hard soil of the valley and never among the sand dunes with *Perodipus richardsoni*, though at Marathon, Kent, Stockton, and Sierra Blanca they were caught in the same ground with *Perodipus ordi*. Except in choice of higher, rougher ground they seem not to differ in habits from *ambiguus*.

Dipodomys merriami ambiguus Merriam. El Paso Kangaroo Rat.

This little four-toed kangaroo rat, differing from *merriami* in its brighter, more golden color, seems to be of very local distribution along the sandy bottom of the Rio Grande Valley from El Paso and Juárez south to Boquillas in the Great Bend country. A series of specimens from Sierra Blanca is intermediate and can be referred in part to this and in part to *merriami*.

In the Rio Grande Valley it does not differ much in range or habits from *Perodipus ordi*, which it resembles so closely externally that specimens can not be safely named without reference to the toes on the hind feet. In the flesh the two can be distinguished at a glance by the much slenderer feet and tail of the *Dipodomys*. On the sandy river bottoms just below El Paso, where I caught many specimens of the two genera on the same ground and sometimes at the same burrow, I could find no difference in habits or local habitat.

Their little burrows usually are under a bunch of mesquite, acacia, or creosote bushes or cactus, evidently for the sake of protection from enemies, or in order to get a little shade from the fierce heat of the sun's rays. Often their burrows enter from several sides of the bunch of bushes or cactus, and converge toward a common center, where they apparently meet below. Some of their doorways are usually closed during the day, while others are left open. Like all the genus, they are strictly nocturnal and at night feed on the ripe seeds of various plants or carry them into the burrows to be eaten at leisure. Often when caught in traps their cheek pouches are stuffed with seeds or with the rolled oats used for trap bait. Occasionally a bit of green leaf is found in the pockets, but I have seen only the fine white pulp of ripe seeds in their stomachs—no green foliage or anything that would seem to furnish moisture.

Erethizon (epixanthum?) Brandt. Yellow-haired Porcupine.

The only specimen of porcupine I have seen from Texas was a badly stuffed skin and a fragment of skull brought me at Tascosa in

1899 by a ranchman who had killed the animal there the previous year. At Alpine in 1900 the ranchmen told me that porcupines were occasionally found there, and in the Davis Mountains in 1901 I found a bushel of their unmistakable signs in a cavity under the rocks, where a porcupine had evidently lived for a good part of the previous winter. As the Finleys, who have lived for many years in the Davis Mountains, had never seen nor heard of these animals, they are evidently not common there.

Lepus merriami Mearns. Black-naped Jack Rabbit.

The black-naped jack rabbits are common over southern Texas, from Brownsville north to the mouth of the Devils River, Fort Clark, and San Antonio, and east to Cuero, Port Lavaca, and Matagorda. They occur with *texianus* in the eastern part of their range and meet or overlap its range in the Devils River country.

In April, 1900, I found them common all the way from Corpus Christi to Brownsville, both on the prairies and in the mesquite and chaparral; and in April of the previous year, between Victoria and Port Lavaca, I counted from the train six that were so close that the black necks showed conspicuously and served to distinguish them from *texianus*, which also was seen along the road. In February, 1894, Loring reported them as common from Alice to Brownsville, as many as ten being seen in a bunch. In March, 1900, Oberholser reported them as numerous on the Thomas ranch, near Port Lavaca, inhabiting chiefly the open prairie, where they found cover under tall bunches of grass. In April and May of the same year he reported them at O'Connorport as only fairly common and very wild; at Beeville as common, living principally on the prairie and in the more open areas in the chaparral; in the immediate vicinity of town as very wild, but farther away, where not often hunted, as much less so; at San Diego as abundant in the more open portions of the chaparral; at Laredo as abundant all through the chaparral; at Cotulla as abundant in the chaparral and very tame, apparently living in the thick brush, although late in the afternoon frequenting the more open, grassy places, where sometimes as many as six or eight were seen together; at Uvalde as abundant and very tame, inhabiting the more open parts of the chaparral, particularly the area between town and the base of the hills to the northward; and at Rock Springs as common on some of the more open areas. On May 29 and 30, 1903, Gaut collected an old male and a 2-weeks-old young one near Del Rio, where he found jack rabbits scarce, although they were said to have been very numerous a short time previous. Only one other individual was seen in three weeks, although considerable time was devoted to hunting for them. Lloyd reported

them, in 1891, as common on Padre Island and as generally found crouched in the short grass on the open sand.

Over most of their range the black-naped jack rabbits are sufficiently numerous to do considerable damage on farms and truck gardens, as they are fond of many cultivated plants. At Laredo, in April, Oberholser reported that a field of cantaloupes with vines 6 inches high was entirely ruined by them, and a similar field of watermelons was extensively damaged. As raising early vegetables and fruits has become an important industry in southern Texas, the abundance of the rabbits is a serious matter. Their consumption of range grasses in a region that is mainly devoted to stock raising is also a matter of considerable importance.

In general characters this species does not differ much from *texianus*, but in life the difference appears much greater than when specimens are compared. As the rabbit sits up at a distance or, with ears erect, runs across the prairie, the black nape contrasts sharply with the snowy white backs of the ears, and the black tail and rump stripe with the almost-white hams and flanks. Near Cuero one jumped from beneath a low mesquite bush close to me and, after a few long leaps that were like flashlights of black and white, suddenly stopped and crouched, lowering the dull gray ears until their white surface rested on and wholly concealed the black neck; the tail was curled up till its black upper surface concealed the black rump stripe and left only the gray lower sides exposed, while at the same time the white hams and flanks close to the ground served to cut out shadow and obliterate form, so that the whole animal was transformed into a part of the great prairie.

This same rabbit, now made into a specimen, does not seem very different from *texianus*, except when the ears are raised to show the black neck; but alive and running, its specific characters might have been recognized at a distance of 40 rods.

***Lepus texianus* Waterhouse.^a Texas Jack Rabbit.**

Lepus texianus griseus Mearns, Proc. U. S. Nat. Mus., XVIII, p. 562, 1896.

Type from Fort Hancock, Tex.

The jack rabbits, except from extreme northern and southern Texas, can be referred to this form with gray or whitish nape and

^a I find no grounds whatever for following Doctor Mearns (Bul. Am. Mus. Nat. Hist., II, p. 296, 1890) and Doctor Allen (Bul. Am. Mus. Nat. Hist., VI, p. 347, 1894) in restricting the name *texianus* to the Arizona jack rabbit. In Waterhouse's original description (Natural History of the Mammalia, II, p. 136, 1848) the only real characters mentioned which distinguish the Texas and the Arizona forms are in the fifth and sixth lines of the description on page 136, "throat and abdomen white; haunches and outer surface of legs gray; tarsus nearly white"—all of which applies to the Texas animal rather than to the Arizona form. The measurements, while evidently from a mounted specimen and of no real value, indicate the slightly smaller size of the Texas form.

light-gray flanks. They are common over the arid plains country of central and western Texas, south to Rock Springs and San Antonio, and from Austin and Brazos westward to Langtry and El Paso; and less common in the strips or islands of prairie country eastward nearly or quite across the State. A specimen collected by Hollister at Antioch, Houston County, is nearly typical *texianus*. A few jack rabbits, probably of the same species, are reported by Oberholser from the prairie near Boston, in the northeastern corner of the State, and a few from the coast prairie west of Beaumont. From residents of the country I have obtained reports of a few from Calcasieu Parish, in the southwest corner of Louisiana, and from the Texas prairies near Virginia Point and Richmond; and on the prairie near Houston, Cuero, and Port Lavaca have myself seen the rabbits close enough to be sure that they were not *merriami*. Specimens from San Antonio, Rockport, and Colorado City show a tendency toward *melanotis*, while others from Vernon and Henrietta can be referred to that subspecies, as can also those of the Panhandle country. In the Davis Mountains the jack rabbits ascend to the edge of the yellow pines, or completely through Upper Sonoran zone, where I have found them common in both July and January. In the Guadalupe Mountains they were common in August up to 7,000 feet on the open ridges, but the main part of their range in Texas lies in Lower Sonoran zone, in the arid part of which they are most abundant.

The abundance of the jack rabbits varies with different seasons and localities, but seems to have a wave-like sequence. After increasing for a few years until extremely numerous, they disappear rather suddenly, are unusually scarce for a few years, and then gradually increase again. This periodic change does not affect the whole country simultaneously, however, for at the same season the rabbits may fairly swarm in one valley and be scarce in another. In January, 1890, on a 30-mile trip from Marfa south to a ranch on Onion Creek, there was hardly a moment when jack rabbits were not in sight—sitting by the road or scurrying through the scattered brush of the desert. In places as many as 20 could be counted, and during December and February of the same winter they were almost as numerous about El Paso and Del Rio. I did not visit the Rio Grande Valley again for ten years, and then could not find one in the region about El Paso.

At Llano in May, 1899, they were numerous in spite of the 5-cent bounty that had been paid on 5,600 of them that year in the county. I often saw a dozen as I made the morning round to my traps, and many of these were limping about with great lumps on their backs and sides where the tapeworm larvæ had developed under the skin. Along the wagon road from San Angelo to Colorado City, thence northwest to Gail and the eastern escarpment of the Staked Plains.

they were numerous, and in places where no rain had fallen that year and the vegetation was scant and dried up the jack rabbits had seconded the prairie dogs in eating the bark from the small mesquite bushes, from *Opuntia arborescens*, and a large part of the fleshy pads of *Opuntia engelmanni*.

The food of the jack rabbit consists mainly of grass and green vegetation, of which growing grain of all kinds, clover, and alfalfa are especial favorites. It has been estimated that five jack rabbits eat as much grass as one sheep.^a Allowing one rabbit to the acre, which surely would not be overestimating their maximum abundance, the rabbits on a 1,000-acre ranch would consume as much grass as 200 sheep. That the rabbits are a serious drain on the grass supply of the stock range, especially in the more arid parts of the State, can not be denied. It is a question if they are not even more injurious than the prairie dog, as they cover about twice the area in the State that the prairie dog does, and instead of being in colonies and keeping to a definite locality they travel about freely, seeking cultivated fields, meadows, gardens, orchards, and the best pastures. They are as independent of water supply as any of the desert mammals, and in many of the valleys must go for months without water save what is obtained from their food.

For protection from their enemies the jack rabbits depend on protective coloration, the keenness of their ears and eyes, and the length of their legs, and all they ask of a coyote is a fair start and an open field. A greyhound will pick up one on a straight run, however, and foxhounds will often tire them out if there is moisture enough for good tracking. Coyotes, foxes, and wild cats catch them apparently with a quick bound in brushy places, leaving only patches of scattered fur and a few tracks to mark the spot next morning. Hawks, owls, and eagles prey extensively upon them. Their bones were among the commonest of those scattered over the ground under a great horned owl's nest on a cliff at the edge of the Davis Mountains and under a golden eagle's nest on a cliff near Marathon.

During the morning and evening hours jack rabbits may be seen loping along the trails to their feeding grounds, nibbling grass on the green patches, standing with ears erect, on the *qui vive*, or scurrying in alarm from real or fancied enemies. In the twilight they become almost invisible, and their highly protective coloration probably serves them better by night than by day, as they are then most active. During most of the day they sit in their forms, or merely crouch close to the ground under the edge of a bush or weed, or even in the open without other protection than the blending of their gray coats with

^a 'Jack Rabbits of the United States,' by T. S. Palmer, Biological Survey, Bul. No. 8, p. 30, 1897.

the gray desert vegetation. When they bound away from the bare ground or short grass close to your feet, the surprise is greater than when they start from under a fuzzy-topped weed, though in both cases they may have been in plain view all the time. The only home they can claim for themselves and their young is the form, a slight depression scratched in the ground, usually under the shady side of a bush or weed. They can not endure the heat of the midday sun, and in hot weather always seek some shade. I have never known one to enter a burrow, though they could easily go down badger holes. The young are hidden in grass and weeds until large enough to escape their enemies by running, and they are such experts at hiding that they are rarely discovered.

Extirpation of jack rabbits, even if practicable, is not desirable, as they have considerable value for game and food purposes, aside from the interest and pleasure of maintaining a reasonable number of our native animals. When in good condition their flesh is excellent, though usually not so tender as that of the cottontail or Belgian hare. The common prejudice against using them as food has been shown by Dr. T. S. Palmer to be entirely without foundation.^a

Lepus texianus melanotis Mearns. Kansas Jack Rabbit.

Jack rabbits from Tuxline, Lipscomb, Canadian, Washburn, Henrietta, and Vernon, and apparently also an immature specimen from Saginaw, are almost typical *melanotis*. They are scarce over the northern part of the Staked Plains, and I have seen but a single specimen from that region and only a few individuals in life. One seen close to the train near Washburn September 22, 1902, had every appearance of being the brown-backed *melanotis* instead of the paler gray *texianus*. A few others reported from Tascosa, Hereford, Washburn, and Gainesville are probably *melanotis*. More specimens from eastern Texas may show closer affinities with *melanotis* than with *texianus*, as the few examined are to some extent intermediate between the two forms.

The habits of *melanotis* do not differ much from those of *texianus*, of which it is the plains and prairie representative. Instead of depending on low desert bushes for shade and concealment, the former usually hide in tall prairie grass, which habit may in some way account for their slightly shorter ears and smaller audital bullæ and the browner coloration that constitute their principal subspecific characters.

They are generally less numerous than *texianus* or *merriami*, and consequently of less serious economic importance. They are also freer from parasites, and therefore more acceptable as game.

^a See 'Jack Rabbits as Game,' in Jack Rabbits of the United States, by T. S. Palmer, Biol. Surv., Bul. 8, p. 71, 1897.

Lepus floridanus alacer Bangs. Bangs Cottontail.

The cottontails of eastern Texas as far west as Port Lavaca and Gainesville are readily distinguished from *floridanus* by the small audital bullæ, and from *chapmani* by the darker colors, in both of which characters they agree with *alacer* described by Outram Bangs, from Stilwell, Ind. T. The darkest specimens are from extreme eastern Texas, but to the westward the transition into the lighter, grayer *chapmani* takes place mainly along the line where timber and thick grass prairie change to mesquite plains.

The cottontails are common over practically all of eastern Texas, living in the densest timber and brush patches, in the open woods, in the rich prairie grass, or about fields and buildings. Where there are no dogs to chase them, their favorite home is under a house or other building. In the woods an old log, tree top, or brush heap usually protects them, though they are often found crouched in their forms under a bunch of briars, weeds, or bushes. On the prairie they often jump from under a tuft of overhanging grass and run to the nearest brush or weed patch for cover. They rarely find burrows to make use of and apparently never dig them.

Nowhere have I found them more than moderately common or in any way a serious pest. Their value as a food and game animal probably compensates for what little mischief they do in cutting off young fruit and forest trees, and for the small amount of grain and vegetables they injure in fields and gardens. If in places they become troublesome, it is easy to thin them out by hunting them with dogs, but usually the hawks and owls keep their numbers sufficiently reduced.

Lepus floridanus chapmani Allen. Chapman Cottontail.

Lepus floridanus caniclunis Miller. Proc. Acad. Nat. Sci. Phila., p. 388, Oct. 5, 1899. From Fort Clark, Tex.

Lepus simplicianus Miller. Proc. Biol. Soc. Wash., XV, p. 81, Apr. 25, 1902. From Brownsville, Tex.

This small-eared cottontail ranges from Rockport, Brazos, Henrietta, Mobeetie, Canadian, and Lipscomb, westward to Stanton and Comstock, south to Brownsville in Texas, and across into Mexico. It is a small, pale-gray form of the *floridanus* group, amply covered by the name *chapmani*, given by Doctor Allen to Corpus Christi specimens. It is quite distinct from the long-eared cottontail (*Lepus arizonæ minor*), with which it occurs at Stanton, Comstock, Del Rio, Fort Clark, and along a wide strip of country where the ranges of the two overlap. It inhabits the semiarid mesquite country of Lower Sonoran zone and usually is abundant throughout its range.

At Corpus Christi, and thence to Brownsville and Del Rio, these little rabbits live among the big bunches of prickly pear and in the

thickets of mesquite and catsclaw, finding in the thorny cover the same protection that the wood rats and many other mammals do, and seeming to ignore the presence of thorns in and along their trails. One of their favorite resorts for a midday nap is in or among the big flat pads of a prickly pear, where they will stick to their form until fairly forced out. In the still more dense and thorny thickets of *Zizyphus* and *Momesia pallida* it is impossible to force them out. In the evening and morning hours they may be seen hopping around the edges of these thickets, where they are often comparatively tame, so confident are they of being able to dodge quickly into a safe retreat. In the country about Kerrville, and westward to Devils River, they are less common, and usually are found in the oak thickets or among junipers and scrub oaks, but the country does not seem to suit them as well as the more open mesquite region farther north at Llano, where they are abundant in the thickets of mesquite and *Zizyphus*. At Mobeetie, Miami, and Lipscomb, Howell found them inhabiting the brushy creek bottoms, and at Canadian both the brushy bottoms and the plum thickets over the sand hills. He says they were very wild, and that none were seen on the open country where the long-eared *minor* ranged.

I have never found these rabbits making use of burrows or of openings in the rocks.

Like all the cottontails, they are excellent food, and are usually free from grubs and other parasites. The young are especially delicious, and as white and tender as quail. Complaints are rarely made of the harm they occasionally do in orchards and gardens, as this seems to be compensated by their value as game.

***Lepus arizonæ minor* Mearns.** Desert Cottontail.

The long-eared desert cottontail can be distinguished from the short-eared *chapmani* by its much larger audital bullæ with even more certainty than by its longer ears, and, as the two occur together over a wide stretch of country, this distinction is important. It is the common cottontail of western Texas, and extends from El Paso and along the Rio Grande east to Wichita Falls, Tebo, Colorado, San Angelo, Fort Clark, Cotulla, and San Diego, south to Rio Grande City, and north to Tascosa and Lipscomb. The eastern edge of its range overlaps the western edge of the range of *chapmani* in places for a distance of a hundred miles or more, where the two occur commonly together. While distributed mainly over the arid Lower Sonoran zone, it ranges into Upper Sonoran in the Davis and Guadalupe Mountains and on the Staked Plains, but perhaps not farther than a rabbit would wander in a few warm months.

Unlike *Lepus chapmani*, these cottontails are largely inhabitants of the plains and open country, caring little for cover when they can

find prairie dog or badger holes for safe retreats. They are often most conspicuous and abundant in a half-deserted prairie-dog town in a barren valley, where they sit under a bush or weed until alarmed, when they rush to the nearest burrow and disappear, or stop, perhaps, at the edge to see if they are pursued.^a Where there are no prairie-dog holes, badger holes are usually common throughout the range of this rabbit, and a large kangaroo rat burrow is often made use of in an emergency. Openings in and under rocks also are favorite retreats, and rabbits are usually common along the base of cliffs and in canyons and gulches where, besides the natural cavities among the rocks, they make use of burrows where skunks and badgers



FIG. 20.—Long-eared cottontail (*Lepus a. minor*) at badger hole under mesquite, Pecos Valley.

have dug out smaller rodents or made dens under big boulders. Dense tangles of brush and impenetrable cactus patches also are resorted to for cover, but nowhere within the range of the species is there anything more nearly approaching real woods than scattered mesquite and junipers, with the exception of willows and cottonwoods on some of the river bottoms, which the cottontails seem to avoid. Like jack rabbits, they seem to feel more secure in the open country, where safety depends on keenness of sight and hearing and speed of foot.

^a At Lipscomb and Canadian, Howell found them inhabiting old prairie-dog holes to such an extent that they were called by the ranchmen "prairie-dog rabbits" or "dog rabbits."

Over much of their range they are usually very abundant. While on the train going from Wichita Falls to Seymour, a distance of about 50 miles, I counted 16 of these rabbits, and from Wichita Falls to Childress, a distance of about 100 miles, I noted over 30. At Sycamore Creek in half an hour Lloyd counted 18, and in many places we found them equally numerous. Around ranches they are generally shot for food or chased away by dogs, so that there is little complaint of injury to crops. The amount of range grass consumed by them under ordinary circumstances can not be very great, but without natural enemies they would soon become so numerous as to be a serious pest.

They breed rapidly, but are preyed upon constantly by coyotes, foxes, wildcats, hawks, eagles, and owls. Under the nesting cliff of a great horned owl at the west base of the Davis Mountains parts of fully 100 skulls of this cottontail were found among other bones in the owl pellets.

As food these cottontails are equal to any rabbit and when young they are especially delicious. In camp they are often the only available fresh meat. As other game becomes scarce their importance as food and game will be greatly increased.

Lepus arizonæ baileyi Merriam. Plains Cottontail.

Two specimens of cottontail from Texline and one from Buffalo Springs, 20 miles to the northeast of Texline, can be referred to *baileyi* better than to *minor* or *arizonæ*, although not typical of either form. It is a question if the Lipscomb and Tascosa specimens referred to *minor* do not shade also toward *baileyi*, which appears to be an Upper Sonoran plains form of the *arizonæ* group.

At Texline Howell says that these rabbits are numerous in the sagebrush draws near town. When started from the sagebrush (*Artemisia filifolia*), they usually make for the nearest rocks, or else run into a burrow. They are very wild, and if no cover offers quickly run out of sight.

Lepus pinetis robustus subsp. nov. Mountain Cottontail.

Type from Davis Mountains, Texas, 6,000 feet altitude. No. $\frac{18262}{25165}$ ♀ ad., U. S. Nat. Mus., Biological Survey Coll. Collected Jan. 6, 1890, by Vernon Bailey. Original No. S73.

General characters.—Similar to *Lepus pinetis holzneri*, but larger, with relatively narrower braincase and conspicuously wider, more prominent postorbital processes.

Color.—Winter pelage: Crown and rump brownish gray, sides and rump light ashy gray, nape and exposed part of legs bright fawn color, lower parts white with buffy gray throat patch. The short summer pelage is not known.

Cranial characters.—Skull larger than in *pinetis* or *holzneri*, with relatively narrower braincase, slightly larger bullæ, and conspicuously wider, more prominent postorbital processes.

Measurements.—Type specimen ♀ ad.: Total length, 460; tail vertebrae, 55; hind foot, 104; ear from notch (measured dry), 67. Average of 5 adults from western Texas: Total length, 458; tail vertebrae, 59; hind foot, 103.6; ear from notch, 68.

Skull of type.—Basal length, 60; nasals, 32; zygomatic breadth, 34; greatest breadth of braincase, 26.5; mastoid breadth, 25.5; interorbital breadth, 19.

Remarks.—This large brush rabbit needs comparison only with *pinetis* and *holzneri*, from both of which it differs enough to form a good subspecies, and from the range of which it is apparently entirely cut off by intervening valley country. From *arizonæ* and its subspecies it is entirely distinct, differing widely in size and cranial characters and occupying the same ground in the lower part of its range. It is a Transition zone species, ranging from 6,000 to 8,000 feet in the Davis and Chisos mountains, rarely coming down the brushy slopes into Upper Sonoran zone. A specimen collected in midwinter in Presidio County was in the Upper Sonoran zone near the edge of the Chinati Mountains, at about 4,200 feet, where it may have wandered down along the brushy creek from a higher level.

It lives in brushy and timbered country and makes runways through the thickets, which, when started, it follows at a lively speed and with much noise. It is almost as large and heavy as the varying hare, and needs only to be seen or heard running to be distinguished from the light, slender *minor*. While many were seen or heard in the Davis and Chisos mountains, but few specimens were collected, owing to the difficulty of getting shots at them in the thickets. They seem to be entirely free from grubs and other parasites and are fine eating.

Lepus aquaticus Bachman. Swamp Rabbit.

The swamp rabbits from near the coast of southeastern Texas agree in general appearance with *aquaticus*, in referring them to which species I follow Doctor Allen, although more specimens from this region, as well as more of typical *aquaticus*, are necessary to a final decision. Specimens examined: Selkirk Island, Matagorda County, 1; Bernard Creek (12 miles west of Columbia), 2; Austin Bayou (near Alvin), 1. Oberholser reported them as common in the moist woods near Beaumont, and Hollister found them "exceedingly numerous at Sour Lake, especially about the wooded islands." Lloyd reported them from Selkirk Island at the mouth of the Colorado River and in the salt marshes near Matagorda. My own acquaint-

ance with the species has been in the Big Thicket of Hardin County, Tex., and in southern Louisiana, where they live in swamps, marshes, and low brushy woods near the bayous, making trails that often lead through shallow water. They usually jump from under old logs or tangles of briars and underbrush and go dashing off with a heavy thumping run, but usually with speed enough to escape the dogs. Fires are said sometimes to drive them out of the swamps and marshes by hundreds. In the Big Thicket in December, 1904, they were especially abundant under the dense growth of palmettoes and tangle of vines. At this season the ground was dry, but the quantity of large flattened pellets covering the tops of old logs suggested that during wet weather the rabbits spent much of their time on the logs.

Late in the following March Gaut found them abundant in this region during high water, and was informed by Mike Griffin, a hunter living on Black Creek, that they were great swimmers, and when chased by the dogs would invariably swim back and forth across the creeks. One female examined contained five embryos and two others were nursing young.

Lepus aquaticus attwateri Allen. Attwater Swamp Rabbit.

Swamp rabbits are common along the streams of eastern Texas as far west as Port Lavaca, San Antonio, Austin, and Gainesville. Specimens from Richmond, Antioch, Joaquin, Troup, and Gainesville are large and gray like typical *attwateri*, and can be referred to nothing else. They are reported as common in the swamps or bottom lands at Arthur, Texarkana, Jefferson, Waskom, Rockland, Brenham, and near Elgin. Those reported from Conroe and Jasper are probably nearer to *aquaticus*.

In habits these rabbits are similar to *aquaticus*, living in the timbered bottom lands along the rivers, often among the palmettoes, or in wet, half-swampy places in the woods. On the Brazos bottoms, near Richmond, I found them under old logs and brush in the densest woods, and at Troup, Loring reported them as hiding in fallen tree tops or under roots of trees and brush piles in low, swampy places. H. P. Attwater says:

When frightened from their hiding places and chased by dogs they take refuge in hollow trees and in holes in the river bluffs. The dogs seem to have more difficulty in trailing them than they do the cottontails and jack rabbits, the swamp rabbits often eluding the hounds by taking to water. I have seen them on several occasions swimming across the river while the dogs were hunting for them on the other side.^a

^a Bul. Am. Mus. Nat. Hist., VII, p. 328, 1895.

Felis hipolestes aztecus Merriam. Mexican Cougar; Mountain Lion; Panther.

The specimens of mountain lion from Texas available for determination of the species are few, and their status is unsatisfactory; but they indicate that at least the western part of the State is inhabited by *aztecus*. Two skulls of females from the Davis Mountains and one from Brownsville do not possess important specific characters, but they and a flat skin from the Davis Mountains and one from near Boquillas agree with *aztecus* more nearly than with any other species. A fine male seen in the San Pedro Park, at San Antonio, October 30, 1904, said to have come from Langtry, was in the light-gray coat of *aztecus*, and a nearly perfect skull of an old male from 20 miles north of Comstock shows the best-marked characters of that species.

In the rough and sparsely settled western part of the State mountain lions are still fairly common in certain sections, where they often lay a heavy tribute on colts, calves, and sheep. At Langtry Gaut reported them in 1903 as "quite common a few years ago, but now scarce," and adds: "One was shot in a pasture about half a mile from the station last winter, and an old hunter (Mr. E. B. Billings) at Samuels informs me that the stomach of one that he killed near Langtry a few years ago contained part of the foot of a raccoon and also some of the remains of a gray fox." Gaut reported a few panthers in the Franklin Mountains the same year, and said that he was shown a mule killed by one. The mule's neck showed deep gashes which had been cut by teeth and claws. Large numbers of colts were said to be killed every year in these mountains by panthers. Near Oakville, Live Oak County, Mr. F. A. Lockhart reported that a horse and two colts had been killed by a panther July 25, 1895, and that a hound was killed the next day by the same animal.

The rough desert ranges, full of canyons, cliffs, and caves, are the favorite haunts of the panthers, and will be their last strongholds, not only because of the advantages they offer for foraging but because of the protection they afford from hounds and hunters. In the desert mountains just north of Van Horn in August, 1902, a panther and I were mutually surprised at meeting in a narrow gulch, he evidently expecting a venison supper, and I, in my search for rock squirrels, discovering his big, round, yellow face between the rocks above me. I drew my sight a little too fine and caught the rock just under his chin with no more damage than to fill his eyes with rock dust and cause a quick retreat behind the crest of the ridge. I was scarcely more disappointed than was the ranchman in the next valley whose colts had been disappearing at frequent intervals. In the Davis Mountains these cougars have been hunted with hounds until scarce,

but in the Santiago range, in the Chisos Mountains, and along the canyons of the Rio Grande and Pecos they are still common. A few are found even on the edges of the Staked Plains. On a ranch 22 miles north of Monahans Cary saw the skin of one that had been roped by a cowboy in July, 1902. It was a very large female, and was said to have measured 11 feet in total length. The size strongly suggests *hippolestes*, which it ought to be from geographic considerations.

The form inhabiting the timber and swamps of eastern Texas undoubtedly is different from either *aztecus* or *hippolestes*, but whether it is the Florida panther (*coryi*), the Adirondack panther (*couguar*), or something else, will remain doubtful until specimens are procured from the region. Baird speaks of the redness of a skin collected by Captain Marcy on the Brazos River (Pac. R. R. Rep., VIII, 84, 1857), but the skin can not now be found. An old female panther, which died in the National Zoological Park January 19, 1900, was caught August 12, 1892, when about two or three weeks old, near Memphis, Tex., in the Red River Valley, east of the Staked Plains. The skin of this animal, now in the National Museum collection, agrees fairly well with skins of *hippolestes*, but the skull does not agree with any of the skulls in the National Museum and shows peculiarities probably due to life-long confinement.

In most of eastern Texas panthers are reported as formerly common, but now as very rare or entirely extinct. Individuals have been killed, however, within a few years in the swamps not far from Jefferson in the northeastern part and Sour Lake in the southeastern part of the State. At Tarkington Prairie Mr. A. W. Carter says there were a few panthers when he was a boy in 1860, but he has not seen one since. In the Big Thicket of Hardin County a few panthers have been killed in past years, and Dan Griffin, who lives 7 miles northeast of Sour Lake, says a very large one occasionally passes his place. He saw its tracks in the winter of 1903-4.

***Felis onca hernandezi* ^a (Gray). Jaguar.**

Felis onca Baird, Mamm. N. Am., p. 86, 1857 (in part).

The jaguar, the largest of North American cats, once reported as common over southern Texas and as occupying nearly the whole of

^a An adult male jaguar killed near Center City, Mills County, Tex., September 3, 1903, agrees very closely in color and markings with a skin of *Felis hernandezi* from near Mazatlan, Mexico. The ground color in the Texas skin is a shade yellower, and the spotting slightly coarser, but the difference is too slight for any important significance. Unfortunately there is no skull with the Mazatlan skin, but the Texas skull is scarcely distinguishable from comparable skulls of typical *onca* from Brazil.

Baird's detailed description of a skin from the Brazos River also agrees in a general way with this topotype skin from Mazatlan.

the eastern part of the State to Louisiana and north to the Red River, is now extremely rare. Occasionally there is a report that one has been killed, but in very few cases have the reports been substantiated by specimens. A skin from the Brazos River, Texas, without a date, but entered in the National Museum Catalogue in 1853 and described in detail by Professor Baird in the Mexican Boundary Survey (Vol. II, part 2, p. 6), seems to have disappeared. This specimen was obtained from J. M. Stanley, but no more definite locality was given than 'Brazos River.' The following note from H. P. Attwater was published by Doctor Allen in his list of mammals of Aransas County, Tex.^a "Captain Bailey says he formerly owned a fine skin of a jaguar killed on the point of Live Oak Peninsula by J. J. Wealder and A. Reeves in 1858, but has not heard of any in this neighborhood since."

In reply to a request for detailed information relating to a mounted specimen of a jaguar mentioned in a previous letter, Mr. H. P. Attwater writes under date of June 4, 1904, as follows:

Since writing I have been in San Antonio, and while there hunted up my friend Mr. Frank Toudouze, and from him obtained some information about the jaguar referred to in previous communication. Mr. Frank Toudouze, who is now living in San Antonio, remembers the circumstances very well, and tells me that the jaguar was killed by his brother, Henry Toudouze, and party of hunters, in 1879, about 10 miles south of Carrizo Springs, in Dimmit County, Tex. He tells me that it was a male, and even at that time considered a rare animal in that part of Texas. Mr. Henry Toudouze died a few years ago, but I have heard him tell about the killing of this particular animal many times, as well as hearing his father and brothers speak of it. When I came to Texas it was in Mr. Gustave Toudouze's (the old gentleman) collection, and he and I took it with other specimens to the New Orleans Exposition in 1884, as a part of the Texas Natural History Exhibit of which we had charge. At the close of the New Orleans Exposition it was brought with our collection back to San Antonio, and subsequently taken to Mexico by Mr. Frank Toudouze, who tells me that he sold it with the rest of the collection to the officials of the State Museum at Saltillo, State of Coahuila, and he says he has no doubt that the specimen is still there.

In 1902 Oberholser heard of a jaguar that was killed south of Jasper a few years before, and also obtained reports of the former occurrence of the species along the Neches River near Beaumont and in the timber south of Conroe. There have been several reports from different sources of one killed near the mouth of the Pecos in 1889, or near that date, and in 1901 Oberholser got a record of one killed south of Comstock "some years ago," but without a definite date. At Camp Verde, Cary was told by a Mr. Bonnell of a jaguar killed in 1880 at the head springs of the Nueces River, but this may have been the Toudouze specimen from Carrizo Springs.

^a Bul. Am. Mus. Nat. Hist., VI, 198, 1894.

The skin and skull of a fine old male jaguar killed near Center City, Mills County, Tex., September 3, 1903, through the efforts of Mr. H. P. Attwater, the enthusiastic naturalist of Houston, Tex., have been secured and safely lodged in the National Museum. Through the courtesy of Mr. Gerrit S. Miller, jr., assistant curator of mammals in the U. S. National Museum, the correspondence relating to the capture of the animal and the securing of the skin and skull for the museum has been placed at my disposal. The following extracts from this correspondence are of special interest.

In a letter of March 21, 1904, Mr. Attwater wrote to Mr. Miller:

Last fall I heard that a jaguar had been killed near Goldthwaite, in Mills County, north of the Colorado River, in west central Texas, and wrote to parties in that section for particulars, but with poor satisfaction, so made up my mind to go there the first opportunity for the purpose of getting at the facts. I was so much engaged with my work that I was unable to spare time to do this until several weeks ago, but I am glad to say that I am now able to report very satisfactory results, and that I found the skull and hide still there, also ordered photographs (from the negative taken at the time), which have just come to hand. I take pleasure in sending you one with this letter, and later on will send you full particulars, with date of killing, etc., the most important of which I already have.

* * * * *

In regard to the killing of the jaguar, I understood from Mr. Hudson, who skinned him, and from others, that they found it accidentally, and that they were hunting wildcats at the time they ran across him. I was told while I was there that another jaguar had been reported in the same locality after this one was killed, and it was supposed that there was a pair of them, but as far as I could find out nothing had been heard or seen of the other one for some time past. * * * In regard to how the jaguar came there, my idea is that it strayed there probably with its mate from the Rio Grande region, which it could easily have done by the route indicated on the inclosed map. The character of the country all along this route from the Rio Grande to Mills County is similar and not thickly inhabited, and I am inclined to think the animal made its way up the San Saba River and across the Colorado into Mills County. I took particular note of the country around Goldthwaite and in that part where the animal was killed it is rough with rocky ridges which they call 'mountains,' running parallel with the creeks and rivers, with uneven valley lands between the streams and the mountains. There is no tall timber, but the entire country is covered with a thick brush or chaparral, consisting chiefly of shin oak thickets known as the 'shinnery,' also sumac thickets and Spanish oak clumps with live oak trees scattered among them. On the lower flats there are considerable mesquite trees.

Later Mr. Attwater wrote as follows:

I send you by express box containing the skin and skull of jaguar. * * * Miss Julia Kemp, the photographer in Goldthwaite, very kindly promised to write to the parties who killed the animal to get the data and other particulars for me. I herewith inclose you the correspondence, together with a letter she sent, received from Homer Brown, one of the parties in the "fight."

The following letter from Homer Brown was addressed to Miss Julia Kemp, March 20, 1904:

Your's of 15th at hand. In regard to the jaguar, we killed him Thursday night, September 3. I will give some of the particulars. Henry Morris came to go hunting with me that night. I had a boy staying with me by the name of Johnnie Walton. We three took supper at my home and then started for the mountains, 3 miles southwest of Center City, where we started the jaguar just at dark. We ran him about 3 miles and treed him in a small Spanish oak. I shot him in the body with a Colt .45. He fell out of the tree and the hounds ran him about half a mile and bayed him. I stayed with him while Morris went to Center City after guns and ammunition. In about an hour and a half he came back and brought several men with him, so then the fight commenced. We had to ride into the shinnery and drive him out, and we got him killed just at 12 o'clock that night. We commenced the fight with ten hounds, but when we got him killed there were three dogs with him, and one of them wounded. He killed one dog and very nearly killed several others. He got hold of Bill Morris's horse and bit it so bad it died from the wounds. * * * The men in the chase were three of the house boys, Al and Joe Tangford, George Morris, Bill Morris, Thad Carter, Claud Scott, Henry Morris, Johnnie Walton, and myself. The jaguar measured $6\frac{1}{2}$ feet from tip to tip, 36 inches around chest, 26 inches around head, 21 inches around forearm, 9 inches across the bottom of foot; weight, 140 pounds.

Felis pardalis limitis Mearns. Ocelot; Leopard Cat.

Felis pardalis Baird, Mamm. N. Am., 87, 1857 (in part).

Felis limitis Mearns, Proc. Biol. Soc. Washington, XIV, p. 146, 1901.

The ocelots are still found in brushy or timbered country over southern Texas, as far north as Rock Springs and Kerrville, and up the Pecos Valley to the region of Fort Lancaster. One killed near the Alamo de Cesarae Ranch, in Brewster County, between Marfa and Terlingua, in 1903, was reported by Mr. G. K. Gilbert, and later its beautiful light-gray skin was purchased from Mrs. M. A. Bishop, of Valentine. This seems to be the westernmost record for the State. Farther east ocelots are still reported as very rare about Beaumont and Jasper, near the eastern line of the State, and farther north, near Waskom and Long Lake. Early records carried their range across into Louisiana and Arkansas, but it is doubtful if at the present time they are to be found in the United States beyond the limits of Texas. Most of the records are from hunters, ranchmen, or residents of the country, who know the animal by the name of ocelot or leopard cat, or describe it as a long-tailed, spotted cat the size of the lynx. In 1902 at Sour Lake Hollister reported "several so-called leopard cats killed near there," and says: "They are described as about the size of the wildcat but of a different build, spotted and with a long tail." Near Beaumont Oberholser reported them as occasionally killed in the woods along the Neches River. In Kerr County Mr. Moore, the sheriff, told me that he saw a beautiful skin of a large, long-tailed, spotted cat that was killed 10 miles south of Kerrville the latter part

of June, 1902. At Rock Springs in July of the same year Mr. Gething told me that each year a few ocelot skins were brought into the store for sale. In his report from Sheffield Cary says: "I am informed that leopard cats are fairly common in the cedar brakes along the Pecos southeast of here." In 1899 Mr. Howard Lacey, the well-known naturalist of Kerr County, told me that he occasionally caught an ocelot while hunting with dogs for other game, and in January, 1903, he wrote of the species as follows:

The few that I have seen have all been found by the hounds, usually when we were hunting bear, and always in just the kind of country a bear would choose—the roughest, rockiest part of a dense cedar brake. Once on the head of the Frio River in November the hounds struck a hot trail and were just beginning to get off well together on it when a splendid male ocelot sprang into a large cedar close to us. Thinking the hounds might be on a bear trail I shot the cat at once, put him behind me on the saddle, and made after the hounds, that were getting off at a good pace. They ran about 2 miles and then treed a female ocelot in the bottom of a steep canyon. This we also shot and I think the two were together when we started them, and that they often go in pairs. They are not common here, but I fancy that they often rest in the trees and so escape the dogs.

They are heavier and more muscular than the bobcat, and our hounds, that always make short work of a bobcat, find the leopard cat 'a tough proposition.' Unlike the bobcat, they have the strong odor peculiar to the larger felines, and I never killed one without being reminded of the lion house at the London Zoo.

I have never had the luck to find any kittens, but a friend of mine ran a female into a cave with his hounds and killed her; then the dogs went into the cave and killed and brought out two kittens a few weeks old. This was in November. On another occasion he killed a female that in the course of a few days would have brought forth two kittens. Another of my neighbors killed a female and two kittens in a cave near here. This was also in November, and the kittens had not yet got their eyes open.

These cats do much damage to the stockmen, being especially fond of young pigs, kids, and lambs. They probably also kill fawns and turkeys, and, like many other cats, often hide what they can not eat under a heap of leaves.

***Felis cacomitli* Baird (Berlandier MS.). Red and Gray Cat.**

1857. *Felis yaguarundi* Baird, Mamm. N. Am., 88, 1857. From Lower Rio Grande region; not *Felis yagouaroundi* Geoffroy, 1803, from Guiana. Gray phase.

1857. *Felis eyra* Baird, Mamm. N. Am., 88, 1857. From Lower Rio Grande region; not *Felis eyra* Fisch., 1815, from Paraguay. Red phase.

1859. *Felis cacomitli* Baird (Berlandier MS.), Report Mex. Boundary Survey, II, 12, 1859. From Matamoras, Mexico. Gray phase.

1901. *Felis apache* Mearns, Proc. Biol. Soc., Washington, XIV, 150, 1901. From Matamoras, Mexico. Red phase.

1902. *Felis cacomitli* Mearns, Proc. U. S. Nat. Museum, XXIV, 207, 1902. Gray phase.

A study of the specimens in the Biological Survey and U. S. National Museum collections, including five skins and skulls of the red cats and six of the gray from southern Texas and eastern Mexico,

reveals no constant difference in cranial or external characters other than color. The striking coincidence of range and similarity of habits, as well as structure, of the red and gray cats strengthen the evidence tending to show that these supposedly distinct species present only another case of dichromatism, comparable to the black and cinnamon bear and the red and gray phases of the screech owl. A wide range of individual variation in size, shades of color, and in cranial characters is shown in the series of specimens examined. The type skull of *apache* shows the widest departure in characters, and especially in dwarfed size; but as the animal was captured when very young and kept in confinement throughout the rest of its life without becoming wholly domesticated, this may account for abnormal development.

Owing to lack of enough Central and South American specimens to show the relationship of *cacomitli*, through the several intervening forms, with typical *yagouaroundi* and *eyra*, it seems best for the present to treat this northernmost and relatively light-colored form as a species. When the relationships of the group are fully worked out it will doubtless stand as a subspecies of *yagouaroundi*.

The Biological Survey collection contains four specimens of the gray and one of the red cat from Brownsville, collected by F. B. Armstrong in 1891 and 1892, and a young one of the gray form collected by Lloyd, August 9, 1891. This quarter-grown young was reported as one of a litter of four caught by a boy and a dog in a 'resaca' near Brownsville. Lloyd also reported seeing one fresh and several dry hides of the gray cat in Brownsville, and mentioned two "ancient mounted specimens" of the red cat in Armstrong's collection there, but did not say where they originally came from. Since then Armstrong has sent to the National Zoological Park at Washington four of the red and two of the gray cats alive from the Lower Rio Grande region.

In a letter from Brownsville to Dr. Frank Baker, superintendent of the National Zoological Park, Armstrong writes:

Eyra and yaguarundi cats inhabit the densest thickets where the timber (mesquite) is not very high, but the underbrush—catsclaw and granjeno—is very thick and impenetrable for any large-sized animal. Their food is mice, rats, birds, and rabbits. Their slender bodies and agile movements enable them to capture their prey in the thickest of places. They climb trees, as I have shot them out of trees at night by 'shining their eyes' while deer hunting. I capture them by burying traps at intervals along the trails that run through these thick places. I don't think they have any regular time for breeding, as I have seen young in both summer and winter, born probably in August and March. They move around a good deal in daytime, as I have often seen them come down to a pond to drink at midday, and often see them dart through the brush in daytime. They are exceedingly hard to tame. Their habitat is from the Rio Grande, 40 miles north of here, as far as Tampico, Mexico. Beyond that I don't know.

A 'long-tailed yellow lynx' reported by John M. Priour from west of Corpus Christi in December, 1902, may have been this species. Mr. Priour thought it might be a partially albino ocelot. Apparently the same animal was seen there two years before by Dr. Adolph Huff, of San Antonio, who thought it might be a young panther.

Lynx rufus texensis Allen. Texan Lynx.

The large, dark, and usually much spotted and lined lynx of southern and eastern Texas ranges in Lower Sonoran zone north to at least Montague and Cooke counties and west to Kinney County. An immature specimen from Antioch and three skulls and six skins from Hardin and Liberty counties carry its range to near the eastern part of the State. More material may show that the form inhabits the whole Lower Sonoran zone of Texas, including the Pecos and Rio Grande valleys, and grades into *baileyi* or overlaps it in range in the Davis Mountains country. It is common over southern and eastern Texas and especially abundant in the dense chaparral of cactus and mesquite along brushy stream bottoms and in the timbered gulches where the lower arm of the Staked Plains breaks down into the low country, and in the swamp country farther east. At Port Lavaca Oberholser reports: "The wildcats are common in places away from town where there is sufficient cover, such as live-oak thickets and the great rose hedges. In the thickets they are not so difficult to hunt, but in the hedges they have almost impenetrable cover, and it is well-nigh impossible to reach them except by trapping." He says that at O'Connorport "a good many wildcats inhabit the thicker part of the oak brush, where they can be hunted only with dogs;" on Matagorda Island "they occur in the little chaparral that grows on the island;" and at Beeville "they are common in the denser portions of the chaparral, where specimens are frequently secured not far from town." From Corpus Christi to Brownsville in 1900 wildcats were common along streams and in the chaparral, where their tracks were abundant in the dusty trails and on the muddy margins of streams and pools, but where the cover was generally too dense and thorny to admit dogs or to allow any method of hunting save by traps or poison. Lloyd states in his report that along the lower Rio Grande and in Cameron County "most of the ranchmen will not allow the wildcats to be killed for fear their ranches will be overrun with wood rats, mice, and rabbits." Not only in this region, but farther north and east this fear has been realized many times in swarms of wood rats, cotton rats, and rabbits, but the services of such predatory mammals as wildcats, foxes, and coyotes are not always recognized by the ranchmen. I have found this lynx common at Uvalde, Devils River, Kerr County, and farther east at Seguin, but in no other locality so abundant as in the Big Thicket of

Liberty and Hardin counties. Here its tracks were seen in every muddy spot in roads and trails, and on damp mornings the dogs started one about as soon as they got into the thicket. The cat would rarely tree, but usually, rabbitlike, would run round and round in a limited circle in the thickest part of the swamp, depending on out-running or dodging the dogs. Cat hunting is a favorite sport in this region, and the hunters usually take stands in open spots and wait for the dogs to drive the game within shot. In one case I shot the cat in front of the hounds as it passed me for the third time. It did not seem tired or much alarmed, but easily kept out of sight of the dogs.

The stomach of this individual was full of venison that had not been perfectly fresh when eaten, probably from a deer that had been wounded by some hunters a week before. The hunter with me said he had examined the stomach of one not long before that was full of wood rats, and Gaut found wood rats in the stomach of one examined at Sour Lake. The food of this, like other species of lynx, consists mainly of rodents, rabbits, wood rats, ground squirrels, gophers, and mice, with a few birds, and occasionally some poultry. There are a few complaints of their killing sheep, young goats, and pigs.

Lynx baileyi Merriam. Plateau Wildcat.

The lynx of the mountains and Staked Plains regions of western Texas, as shown by specimens from the Davis Mountains, and from near Alpine and Van Horn, and flat skins from Stanton and Odessa, is indistinguishable from *baileyi*, which seems to occupy at least the Upper Sonoran zone of Texas. An immature specimen from Presidio County, a flat skin from the east base of the Chisos Mountains, and a flat skin labeled El Paso [?], are referred somewhat doubtfully to this species, but good material from the Rio Grande Valley may change this decision.

The country occupied by this plateau wildcat is mainly open, arid, and rocky. Canyons, gulches, and cliffs are its favorite haunts and hunting grounds, while caves and clefts in the rocks furnish dens and safe retreats from which hunting excursions are made into the valleys and even to the edge of the plains. Fresh tracks are frequently seen where the cats have followed the lines of the cliffs, crept along narrow shelves of rock from one wood rat's den to another, or walked noiselessly in the dust under and around the great boulders and broken talus at the base of a cliff where the cottontails hide. Most of the wildcat's hunting is done at night, but occasionally one is surprised at midday crossing a valley to another cliff or found toward evening getting an early supper. One shot among the rocks near Alpine just before sundown had already caught and eaten a wood rat, which made a good beginning for a meal. On the head of Onion



HEAD OF PLATEAU WILD-CAT (LYNX BAILEYI).

Creek, Presidio County, in January, 1890, while watching the hawks come into the cottonwoods to roost one evening at sundown, I saw a pair of bright eyes among the branches overhead and slowly traced out the almost invisible form of a wildcat flattened along a rough gray branch. I needed the specimen, so did not wait to see if hawks were the object of his hunt, but an empty stomach showed that he had met with no success.

Here and there in some rocky corners of the cliffs one finds elongated pellets of bones and fur, some freshly deposited, others old and bleached, and these throw important light on the food habits of the animal. Bits of fur, teeth, and jaws serve to identify many of the mammals that have been eaten, and usually disclose a great preponderance of rabbits and wood rats. Traces of many smaller rodents and a few bird feathers and bones are found, but no remains of food other than animal. The ranchmen complain of some poultry's being killed, and, still worse, a few sheep. This, with a few quail and other birds, is about all that stands against the account of the wildcat, with a much larger amount on the credit side.

Wildcats are not readily trapped, as they rarely follow the same trail twice or touch any kind of bait. A few are shot, and the cowboys occasionally rope one in the open, but they are most successfully hunted with dogs at night or early in the morning. When started, they quickly take to a tree or to the rocks, and are shot or driven out of the tree, or sometimes smoked out of the rocks.

Canis griseus Sabine. Gray Wolf; Loafer; Lobo.

The big, light-gray wolf, 'loafer,' or 'lobo' is still common over most of the plains and mountain country of western Texas, mainly west of the one hundredth meridian. As its range seems to extend into Lower Sonoran zone no farther than a wolf would naturally wander in a few nights, the animal seems to be restricted approximately to the Upper Sonoran and Transition zones in the State. The only Texas specimens which I have for comparison are a skull from the top of the Guadalupe Mountains, just south of the New Mexico line, and one from Monahans, east of the Pecos Valley, both of which agree with skulls of the Colorado and Wyoming animals, the skins examined by Merritt Cary from Monahans and 50 miles north of Stanton, on the southern end of the Staked Plains, and by myself from the Pecos Valley, and a live animal seen at Portales, N. Mex., all agree essentially with the fine series of Colorado, Wyoming, and Montana skins in the Biological Survey collection. Moreover, descriptions by the ranchmen over this region apply in every instance to the large, light-gray wolf, while along the southern edge of the plains almost all of the ranchmen distinguish between the red wolf or big coyote of the rough country and the larger, lighter-

colored 'loafer' of the plains to the north. At Comstock, where special bounties are paid by sheep owners for the coyote and the common red wolf, the 'loafer' is unknown. A specimen killed 20 miles north of there on the higher plains in 1901 excited especial comment and raised the question whether or not the range of the gray wolf is being extended southward.

These wolves are most abundant in and about the Davis and Guadalupe mountains and over the Staked Plains and open country east of the Pecos River. Whether they are residents in the Pecos Valley or merely wanderers between the plains and the mountains is not easily determined, but I have no record of their breeding in the low part of the valley, while they are known to breed commonly in the high country on both sides. The present abundance of the species in any given place is not easily determined, as inferences are mainly drawn from the numbers killed, rather than the numbers left alive. Personally I have known of six or eight that were killed in 1901 and 1902 in the Davis Mountains, and a few in the Guadalupe Mountains and on the Staked Plains that were poisoned or dug out of their burrows. While my own observations have been limited, they aid in determining the accuracy of numerous other reports from resident hunters and ranchmen. These reports indicate that the wolves are not decreasing in numbers rapidly, if at all, in spite of those killed by ranchmen and by professional wolf hunters. On many of the large ranches a special bounty of \$10, \$20, or sometimes \$50, is paid for every wolf killed. Several smaller ranches often combine to offer a large bounty in addition to that paid by the county, so that wolf hunting becomes a profitable business. In such cases there is a strong temptation for the hunters to save the breeding females and dig out the young each year for the bounty, thus making their business not only profitable but permanent. The hunters also bring wolves from a distance to the ranch paying the highest bounty. The bounty system offers dangerous temptations and has never proved effectual or even highly beneficial over any large area.^a

To protect themselves from fraud and their stock from wolves many of the large ranch owners employ wolf hunters by the month and pay them well to keep the wolves and other noxious animals from their range. On the whole, when skilled hunters can be procured, this seems by far the most economical and satisfactory method.

When opportunity offers, the 'loafer' not only kills sheep but often kills a large number, apparently for the pleasure of killing. His regular and most serious depredations, however, are on the scattered

^a Extermination of Noxious Animals by Bounties, T. S. Palmer, Yearbook U. S. Department of Agriculture, 1896, p. 55.

and unguarded cattle of the range. Two or three wolves usually hunt together and sometimes pull down a steer, but most of their meat is procured from yearlings or cows. Occasionally a colt is killed, but not often. Where two or three wolves take up their residence on a ranch and kill one or more head of cattle almost every day, the ranchmen become so seriously alarmed that they frequently offer a reward of \$50 or \$100 apiece for the scalps. In his report from Monahans, Merritt Cary writes:

I secured a skull of a very large female lobo wolf, which was killed on Hawkins's ranch in March, 1902, by Hugh Campbell. The skin when stretched on the side of the house is said to have measured 8 feet 4 inches from nose to end of tail, and was turned in to the Stockmen's Association, which paid Campbell \$50 bounty on the animal. This female wolf was the mate to 'Big Foot,' a famous wolf throughout the region, whose track is always recognized by an extremely large right forefoot. On the second day of my stay at Hawkins's ranch Campbell and I got on the trail of 'Big Foot' and another wolf, which had crossed our own trail within two hours. Although on the trail for four hours we got no sight of them, nor did we find where they had killed any calves. There is a standing reward of \$75 for 'Big Foot' by the Stockmen's Association; but although persistently hunted and trapped for a half dozen years, and thoroughly known to every cowboy in the region, the wily old wolf still retains his freedom, spurning poisoned baits, even disdaining to touch any meat not freshly killed by himself.

From Lipscomb, July, 1903, Howell reports: "Gray wolves occur in small numbers in this county, and a few cattle have recently been killed by them."

In disposition the 'loafer' is quite different from the coyote, lacking its cunning and assurance in the vicinity of man, and showing greater intelligence in the wild state and a better disposition when tamed. A half-grown 'loafer' that I found playing about the hotel at Portales, a little town on the edge of the Staked Plains, was like a big, good-natured puppy, full of fun and play, but soon became fighting angry if roughly handled. Although running at liberty over the town, he had never tried his puppy teeth on the chickens and pigs around him. He was the only survivor of a litter of seven, dug out of a burrow before their eyes were open. The others died, but 'Sampson' was nursed on a bottle for seventeen days—until his eyes opened. When I saw him in June he already gave promise of becoming a good-sized 'loafer.' He had a powerful voice and always responded to music with a doleful howl.

Canis (ater?) Richardson. Black Wolf.

The black wolf is reported from a few localities in the timbered region of eastern Texas, but in most cases as "common years ago, now very rare or quite extinct." The more numerous reports of a "large gray wolf" or "timber wolf" in the same region merely indicate

variation in color, and show that only a minority of the individuals are entirely black. Presumably they all are of the same species. Apparently there is not extant a Texas skin or skull of this wolf to show whether or not it is the same species as the one in Florida, and it is greatly to be hoped that specimens will find their way to the National Museum before the species becomes entirely extinct.

Audubon, who had more experience with these wolves in their wild state and original abundance than any naturalist will ever have again, considered the black wolf of eastern Texas, Louisiana, southern Missouri, Kentucky, North Carolina, and Florida as one species, and carefully distinguished it from the "red wolf" of southern Texas and the white or gray wolf of the plains.^a

Canis rufus Aud. and Bach. Texan Red Wolf.

Since his work on the coyotes in 1897, Doctor Merriam has made special effort to procure specimens of the large coyote or small wolf of southern Texas. As a result there are at the present time fourteen skulls and four skins of this wolf in the Survey collection from Columbus, Corpus Christi, O'Connorport, Port Lavaca, Kerr County, Edwards County, and Laredo, in addition to two skulls in the National Museum, one from Fort Richardson, Jack County, Tex., and one from Matamoros, Mexico. Based on these specimens and the field reports of the Biological Survey a definite range can be assigned the species, covering the whole of southern Texas north to the mouth of the Pecos and the mouth of the Colorado, and still farther north along the strip of mesquite country east of the plains, approximately covering the semiarid part of the Lower Sonoran zone. As yet there are no specimens to show whether these wolves extend into the more arid region west of the Pecos. While apparently nowhere overlapping the range of the larger, lighter-colored 'lobo' or 'loafer' of the plains, they take its place to the south and east as soon as the plains break down and the scrub oak and mesquite country begins, but their whole range is shared with the coyote. The ranchmen invariably distinguish between them and coyotes, and with good reason, for the wolves kill young cattle, goats, and colts with as much regularity as the coyotes kill sheep. While paying a bounty of \$1 or \$2 for coyotes, the ranchmen usually pay \$10 or \$20 for red wolves.

Canis nebracensis Merriam. Plains Coyote.

Five coyote skulls from Canadian and three from Sherwood, Tex., and three from Clayton and two from 30 miles southeast of Carlsbad, N. Mex., agree with typical *nebracensis* skulls from Johnstown, Nebr.; while a flat skin from Monahans is as pale as the type of

^a Aud. and Bach., Quad. N. Am., II, pp. 130-131 and 243, 1851.

nebracensis. This gives to the species a perfectly logical range over the Panhandle and Llano Estacado, or the open Upper Sonoran plains of Texas, but specimens from many more localities are needed before its full range can be accurately outlined. At Lipscomb, in the northeast corner of the Panhandle, Howell reported coyotes July 10, 1903, as "common at some seasons." At Canadian, where five old skulls were secured at Simpson's ranch on Clear Creek, he reported them as "killed here in winter in some numbers;" and at Texline he stated that they were "fairly common in this region," and added that "two were seen during my stay (August 1-8), and another was killed at Buffalo Springs."

In crossing the summit of the Staked Plains I have often seen the coyotes, both from the train and from our camp wagon, and night after night from our camp fires have heard their long quavering howls. But when seen they were always just out of rifle range. They were not afraid, and in this open, level country have little reason for fear.

Canis nebracensis texensis ^a subsp. nov. Texas Coyote.

Type from 45 miles southwest of Corpus Christi, Tex., ♂ young adult, No. 116277, U. S. Nat. Mus., Biological Survey Coll. Collected by J. M. Priour, Dec. 14, 1901. Original No. 3478, X catalogue.

General characters.—Similar to *C. nebracensis*, but darker and brighter colored and with lighter dentition. Smaller, brighter, and more fulvous than *latrans*; almost as richly colored as *ochropus*, but without the large ears of that species. Not in the same group as *microdon*, *mearnsi*, and *estor*.

Color.—Fresh winter pelage buffy gray, heavily clouded with black, becoming clear, bright, fulvous on legs, ears, and nose, and whitish on throat and belly; a strong line of black down front of foreleg. Summer pelage duller and darker.

Skull.—Slightly slenderer than in *nebracensis*, with conspicuously lighter dentition, narrower molars and carnassials.

Measurements of type.—Total length, 1,143; tail vertebrae, 355 (measured by collector); hind foot, 180 (measured from dry skin). Skull of type: Basal length, 169; greatest length of nasals, 67; zygomatic breadth, 94; mastoid breadth, 61; interorbital breadth, 30; length of crown of upper carnassial tooth, 19.8.

The Texas coyote is more or less common over at least middle and

^a In his Revision of the Coyotes, published in the Proc. Biol. Soc. Wash., XI, 26, 1897, Doctor Merriam referred this coyote provisionally to *frustror*, of which the half-grown type was then the only available specimen. A series of topotypes of *frustror* secured since at Red Fork, Ind. T., shows it to be a widely different species, more nearly related to *Canis rufus*. The coyote of southern Texas is thus left without a name, and its nearest relative proves to be the pale *nebracensis* of the more northern plains.

southern Texas and apparently eastward on strips of prairie as far as Gainesville and Richmond. There are vague reports of a small wolf occurring farther east on the coast prairie even to the border of Louisiana, but specimens are needed before these reports can be associated with definite species. East of the semiarid mesquite region coyotes are rare and probably mere stragglers. True to their name of prairie wolf, they do not enter the timbered country to any extent, although at home in the scrub oak, juniper, mesquite, and chaparral, as well as over the open prairies of the southern part of the State. In the extreme southern part of the State their range is slightly overlapped by that of the little *microdon*, and in the extreme western part by that of *mearnsi*, while specimens from the northern Pan Handle country and Staked Plains are nearer to *nebracensis*.

In spite of the enmity of man, in spite of traps, poison, gun, and dogs, the coyote over most of his old range fairly holds his own. Combining with the cunning and suspicion of the fox a speed and endurance that almost insures his safety from ordinary hounds, he has little to fear except an occasional long-range shot or the traps and poison of the professional coyote hunter.

On many of the large ranches men are employed by the month to kill the coyotes, lobos, and panthers, and some of these men have attained such skill as to be able almost to extirpate the coyotes over a considerable area. But the coyotes are wanderers, and while they soon gather where food is abundant and easily procured, they quickly leave an inhospitable region for better hunting grounds. Civilization has little terror for them. I have heard them howling near many of the little towns and ranches, where they were attracted by the smell of freshly killed beef or by carcasses that were far from fresh, and near a ranch corral have found many dead coyotes poisoned at the carcass of a cow. After dark they show little fear of the ranch dogs, and sometimes seem even to invite a chase. In fact they not infrequently cross with the ranch dogs and produce hybrids with erect ears and wolfish appearance. I have seen several of these hybrids with characters that substantiated the statement that they were half coyote. At San Pedro Park, San Antonio, I was shown a 6-months-old cross between a coyote and shepherd dog, bred and born in the zoo. Except for being nearly black it had the general appearance of a coyote. It was kept chained in the open and was on friendly terms with the keeper.

About our camps the coyotes on rare occasions are surprisingly familiar, coming close to the camp wagon, especially if there is fresh meat in it, though usually paying their visits after dark. Sometimes the first man up in the morning gets a glimpse of one sneaking away or on rare occasions gets a good shot within easy range. Except

during the breeding season, when they are very quiet, their frequent serenades are our regular camp music.

Within certain limits the credit and debit sheets of the coyote are well balanced. On the one hand, he kills many sheep and a few goats, some poultry, and considerable game. On the other hand, the bulk of his food the year round consists of rabbits, prairie dogs, ground squirrels, gophers, wood rats, mice, and all the small rodents that come in his way. An unusual increase of jack rabbits in any region is always followed by a corresponding influx of coyotes, which probably accounts in part for the often observed fact that in the years following their maximum abundance jack rabbits are unusually scarce.

At times the food of the coyote consists largely of fruit, including that of several species of cactus, juniper and forestiera berries, persimmons, and the sugary pods of mesquite; but in times of scarcity a piece of rawhide garnished with a few horned toads, lizards, and some horse manure suffices for a meal.

Canis mearnsi Merriam. Mearns Coyote.

Four good specimens, skins and skulls, of coyotes collected near El Paso late in February, 1903, by James H. Gaut are *mearnsi* in slightly worn and faded pelage. One skull from near the Texas and New Mexico line, in Salt Valley, at the west base of the Guadalupe Mountains, a good skin and skull from the same valley a little farther north, several specimens from the edge of Tularosa Valley, three old skulls from Sanderson, and two from Samuels, near the mouth of the Pecos, a skull from Grand Falls, in the Pecos Valley, and one from 30 miles southeast of Carlsbad, N. Mex., all belong to this slender, bright-colored desert form of the small-toothed coyotes. From the locality 30 miles southeast of Carlsbad, with the skull of an old male that is unmistakably *mearnsi*, were collected two skulls of *nebracensis*, while from Sanderson and Salt Valley there are skulls that I can refer only to *texensis*.

There is not yet material enough to show whether *mearnsi* grades into *microdon* farther south or into *estor* farther north, but it evidently overlaps the range of both *nebracensis* and *texensis*. Nor are there any specimens from the Davis Mountain plateau to show what form or forms occur there. *Canis mearnsi*, so far as known, is Lower Sonoran in range.

Coyotes are common throughout the extremely arid valleys of western Texas, including the Pecos and Rio Grande valleys south to their junction. Distance from water seems to have no effect on their

abundance, although in this region they can hardly find a spot more than an easy night's journey, 20 or 30 miles, from open water. We find their tracks along every road and trail, and often see one of the animals loping across the valley or watching us from a ridge, and frequently hear them from our evening camp fires. At El Paso in 1889 I jumped one from under a creosote bush, where it was sleeping at midday, within rifle shot of the town, and at another time saw four together on the mesa half a mile out from the railroad station. At Fort Hancock Gordon Donald reported them in 1902 as very abundant, and said: "I heard them calling in the evenings, and the Mexicans had several young ones that they had caught in the vicinity. A ranchman told me that in the low foothills where his ranch was situated he saw two or three coyotes every day."

***Canis microdon* Merriam.** Small-toothed Coyote.

This little dark-colored coyote of the lower Rio Grande Valley overlaps the range of *texensis* in southern Texas. Specimens from Brownsville, Roma, and Alice show all that we know of its range in the State. These localities indicate that it is a chaparral rather than a prairie species, but there is nothing to prove that its habits are different from those of *texensis*.

***Vulpes fulvus* (Desm.).** Red Fox.

Apparently the red foxes are not natives of Texas,^a but since their introduction they are becoming locally common, especially over the eastern half of the State. Oberholser obtained reports of their occurrence at Texarkana, Jasper, and Austin; Hollister, at Antioch, Rockland, and Sour Lake; and Cary, from Kerr County and along Howard Creek and the Pecos River. The following extract from a letter from Mr. T. H. Brown to Mr. H. P. Attwater is, as Doctor Allen says, a document of historic interest:^b

I was the first to introduce 'red foxes' into this part of the State. We had exchanged our old-time native hounds, or, as they are usually called, 'pot likers,' for the Walker dogs from Kentucky, and the gray foxes proved themselves no match for these dogs, only being able to run from twenty to forty-five minutes ahead of them. Having the dogs, it became necessary to get game that would give them a respectable race. Accordingly, in 1891, I imported from Kentucky and Tennessee 10 red foxes and placed them among the Bosque brakes, about 4 miles above where it empties into the Brazos River. They gradually scattered over a large area of country. The next spring (1892) I again brought in 23 more reds from the older States, planting 13 of them again among the Bosque brakes and 10 of them on White Rock Creek, on the east side of the Brazos River. These foxes afforded us some fine sport; but they, too,

^a See Aud. & Bach., Quad. N. Am., II, 271, 1851.

^b Extract of letter from T. H. Brown, Waco, Tex., in Bul. Am. Mus. Nat. Hist., VIII, p. 77, 1896.

gradually scattered, only a few remaining in the neighborhood of their adopted home, some wandering off through Bosque and Erath counties. The next spring I only succeeded in getting 2 reds from the East and planted these on the Bosque, and they remained and are still affording fine races. In the spring of 1895 I again planted 5 reds on the river near Lover's Leap, where the waters of all the Bosques mingle with the waters of the Brazos. Some of the bluffs here are 300 feet high and have a great many caves in them, and these last foxes seem well satisfied with their new home. Occasionally I hear of a red fox in various parts of this (McLennan) county, and I am satisfied that within a few years they will be as numerous here as in the old States.

I understand that Messrs. Eli and James Rosborough and Capt. T. H. Craig, all of Marshall, Harrison County, some ten or fifteen years since planted quite a number of reds in that, the eastern, part of the State, and occasionally they find them where they have located off some 20 or 30 miles from where originally turned loose.

Dr. John D. Rogers has, I think, during the spring of 1895, planted some 6 or 8 on his Brazos bottom farms in Brazos and Washington counties. I should suppose that in all there have been at least 100 red foxes imported and planted in the State.

Vulpes velox (Say). Swift; Kit Fox.

So far as known the swift in Texas ranges only over the Upper Sonoran Staked Plains. It is reported at Tascosa and Washburn on the northern end of the plains and near Stanton and Midland at the southern end. In 1902 Cary secured five flat skins at Stanton, but says the ranchmen reported the swifts as scarce there in comparison with their numbers in former years. Most of these skins were secured by poison put out in winter, when the swifts were said to come to the poisoned bait generally the first night after it was put out, while the coyotes usually waited until later.

Vulpes macrotis neomexicanus Merriam. New Mexico Desert Fox.

The little desert fox has been taken in the Rio Grande, Tularosa, and Pecos valleys just north of the Texas line, and one specimen was taken by James H. Gaut in Texas 10 miles north of El Paso. It is reported from as far south as the mouth of the Pecos. A flat skin brought in to the store at Sierra Blanca in December, 1889, had the characteristic large ear of the group, the ear measuring 78 mm. from crown. Apparently the range of the species corresponds in this region to that of *Dipodomys spectabilis* in the open desert valleys of the Lower Sonoran zone. It is by no means common in the region, and many of the ranchmen have never seen it, or else have never distinguished it from the common and much larger and darker-colored gray fox of the genus *Urocyon*.

***Urocyon cinereoargenteus scotti* Mearns. Gray Fox.**

Urocyon cinereoargenteus texensis Mearns,^a Proc. U. S. Nat. Mus., XX, Advance Sheet, January 12, 1897, p. 2.

The gray fox is common over all the western half of Texas, except on the open plains. It is mainly an inhabitant of the timbered or brushy country, living in hollow trees or logs, but preferably in dens among the rocks. It lacks the cunning and swiftness of the red fox, is easily caught in traps, and quickly overtaken by the hounds, except where it can keep in dense cover. Often after a short run, and sometimes at the very start, it trees or takes to its rock den, where it is safe from the dogs; but if no such protection offers there

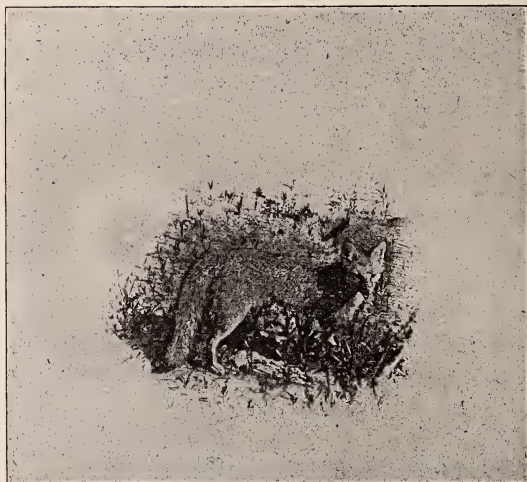


FIG. 21.—Gray fox (*Urocyon c. scotti*) in trap, Langtry, Texas.
(Photographed by Oberholser.)

is little hope for the fox. Even over rocks and in the brush I have seen the hounds catch one in a 200-yard dash. With a good start,

^a The original label on the type of *Urocyon c. texensis* reads: "Rio Bravo and San Pedro. 1851. A. Schott." As is well known, Rio Bravo is synonymous with Rio Grande, and at that time the Devils River was commonly known as the San Pedro. (See Baird's Mammals of N. Am., p. 713, and Pacific R. R. Rept., Vol. I, p. 110. Also see query after Eagle Pass in Mammals, Mex. Boundary Survey, Vol. II, pt. 2, p. 17.) This seems to necessitate changing the type locality of *texensis* from 'near Eagle Pass' to the junction of the Devils River with the Rio Grande, which, however, has no important bearing on the validity of the species. In comparing the type of *texensis* and other specimens from near the mouth of Devils River, Painted Caves, Langtry, San Diego, and the Davis Mountains, in western Texas, with the type of *scotti* and with specimens from all around the type locality—near Tucson, Fort Huachuca, Fort Bowie, Chiricahua Mountains, and Fort Verde—I am unable to find any constant difference, either cranial or external, on which to recognize *texensis*.

however, one will lead the hounds a long chase over the roughest ground it can find, and if it does not make the mistake of climbing a tree, instead of taking to the rocks, it is pretty safe. Strange as it may seem, these foxes go up the trunk of a tree with almost cat-like ease. I have found them looking down at the dogs from 20 to 40 feet up in the branches of nut pines and live oaks, and have known of their climbing a yellow pine (*Pinus ponderosa*) where 20 feet of straight trunk over a foot in diameter intervened between the ground and the first branch. More often they take to a live oak or juniper, where the lower branches can be reached at a bound, and then, squirrel-like, hide in the swaying topmost branches. On the approach of the hunter they become anxious and seem to doubt the security of their position, sometimes making a flying leap to the ground. Stones and clubs will usually dislodge them from the tree top, but as they still have a good chance to escape the dogs and take to the rocks, it is a common and heartless practice to shoot them so as to break a leg and make escape impossible.

With his smaller but laterally flattened tail the gray fox certainly equals, if he does not surpass, the red fox in quickness of motion and skill at dodging the dogs. If uninjured, he will often strike the ground in the midst of the hounds and escape by a few quick bounds to right and left. Apparently it is only his small size that puts him at a disadvantage in a test of speed with the hounds or with his larger cousin, the red fox.

In choice of food the gray foxes are almost as omnivorous as the coon. Various fruits form the bulk of their food in summer and part of it in winter, while a great variety of small game, beetles, grasshoppers, maggots, mammals, birds, and some poultry fall a prey to them during the year. In June they were feeding extensively on berries of *Zizyphus obtusifolia* and *Adelia angustifolia* along the Rio Grande near Boquillas, while around the Davis Mountains in early August they were feeding mainly on the ripe fruit of *Opuntia engelmanni*. In December in the Davis Mountains and in September in the Guadalupe Mountains they were eating the sweet pulpy berries of *Juniperus pachyphlœa*, which grow in great abundance in these ranges and in the Chisos Mountains. Mice, wood rats, ground squirrels, rabbits, and various other small rodents are eaten when obtainable, and, much to our annoyance, are often taken from our traps or carried away, trap and all. At Langtry, Gaut examined several stomachs, and in one found part of a mocking bird and in another a *Perognathus*. At most of the ranches there are enough dogs to keep the foxes at a respectful distance from the poultry; but they have a keen relish for chickens, and are often complained of in vigorous terms. Without data for positive statements it seems probable that

the good done in destroying small rodents equals, if it does not exceed, the mischief done among poultry.

As a game animal this fox is holding its ground better than many more important species, and even from the sportsman's point of view needs little protection. The skin is of so little value for fur that it is rarely saved when the fox is killed.

***Urocyon cinereoargenteus floridanus* Rhoads.** Florida Gray Fox.

A nearly adult male gray fox from the Big Thicket, near Sour Lake, Tex., agrees with the Florida specimens in dark color, dusky legs, feet, and face, and in most of the cranial characters. The shorter, heavier muzzle is evidently due to slight immaturity. A flat skin from Tarkington Prairie is less dusky, and while probably shading toward *scotti*, more nearly resembles *ocythous*. A skull in the National Museum from Washington County, a little farther west, also shows some of the characters of *ocythous*, but is not typical of any form. While I have no hesitation in referring the Big Thicket *Urocyon* to *floridanus*, it is probable that this is not the only form inhabiting the eastern part of the State. Before final conclusions can be reached more specimens are needed, especially from farther north.

To show how generally the gray fox is distributed over eastern Texas the following localities are given from which it is reported as more or less common: Henrietta, Gainesville, Arthur, Texarkana, Waskom, Rockland, Jasper, Sour Lake, Tarkington Prairie, Evergreen, Hempstead, Matagorda, Washington, Antioch, and Long Lake. Those from Rockport and Brazos are likely to be nearer to *scotti*. My information in regard to the habits of the animal in this region has been received mainly from residents, who say that the foxes keep in the brush and timber, especially along the river bottoms, where the thickest growth is found. They are said to climb trees, and complaints of their killing poultry are more frequent than in the more open country farther west.

Near Sour Lake Gaut reports them as found mainly in the pine woods at the edge of the thicket, but as occasionally straying down into the densest part of the thicket, where he caught one on Black Creek, near Mike Griffin's place. The stomach of this individual contained a mass of crayfish.

***Bassariscus astutus flavus* Rhoads.** Civet Cat; Cacomistle.

The civet cat is common all over Texas except the open plains country of the western half from Brownsville, Corpus Christi, Seguin, Austin, Brownwood, and Grady westward. It has been reported east to Matagorda County, near the coast, and a specimen in the U. S. National Museum is labeled "Red River." One from Grady, Fisher



CIVET CAT; BASSARISCUS (BASSARISCUS ASTUTUS FLAVUS).

County, seems to be the northernmost authentic record for the State, but the species undoubtedly continues along the canyons and cliffs of the eastern edge of the Staked Plains to the Red and Canadian rivers.^a

Although preeminently inhabitants of rocks, cliffs, and canyon walls, civet cats are common over the chaparral, mesquite, and cactus plains of southern Texas down to the very coast, a peculiarity of distribution shared by a number of other mammals which find in the thorny cover of dense patches of cactus and tangled thickets of chaparral ample protection and a greater abundance of small game than in the rocky haunts of the higher country. In habits they are catlike, mainly nocturnal and carnivorous. At night they prowl along the ledges of cliffs from cave to cave, leaving the prints of their little, round, catlike feet in the dry dust of the darkest corners, and helping themselves to a liberal share of the *Peromyscus* and *Neotoma* found in the traps of careless collectors. Usually, however, the small rodents are extremely scarce where the civet cats are at all common, and the wise collector scatters his small traps out over the valley until his steel traps have cleaned the cliffs of carnivorous species.

Owing to their nocturnal habits and the fastness of their rock dens, the civet cats are rarely seen in the wild state, but when tamed the ranchmen say they make affectionate pets and are better mousers than the domestic cat. A pair was caught in traps in one of the canyons of the Rio Grande and the male fought and screamed viciously as we approached, but the female was quiet and gentle. Even in the traps the animation and brightness of their faces were wonderful. The large ears, when directed forward, were in constant motion. The long, black, vibrating moustache, the striking black and light face markings, and, most of all, the big, soft, expressive eyes give a facial expression of unusual beauty and intelligence. L. A. Fuertes, who was with me when these two were caught, made a careful color study of the head of the male, which loses but little of its excellence in the black and white reproduction.

An old female caught near Boquillas May 27 contained three nearly

^a The range of *Bassariscus* has been supposed to extend eastward to Arkansas (see Baird, Mammals of North America, p. 147), and a skin in the U. S. National Museum is labeled "Red River, Ark." On the remaining fragment of the original label of this specimen is only "Red River, Capt. Marcy." There is no date on the label, but the skin was entered in the Museum catalogue March 31, 1853. In 1852 Captain Marcy explored the headwaters of the Red River and in his report records *Bassariscus* from the "Cross Timbers," probably this same specimen. (See Exploration of the Red River of Louisiana, p. 186, 1854, by Capt. Randolph B. Marcy. Also, for route of Captain Marcy, see map opposite p. 36 of Annual Report of Wheeler Survey, Rept. Chief of Engineers for 1876, App. JJ.)

developed fetuses, which, with a litter of four young recorded by Mr. Clark from San Pedro River, would indicate small families.^a

Most of the stomachs of *Bassariscus* examined have been found to contain the bones and hair of small rodents, which make up also most of the excrement found along ledges and in caves where the animals live. Fragments of a large centipede were found in the stomach of one caught by Gordon Donald on Devils River; and in other localities they have been reported as eating fruit. At Langtry, Gaut caught several in traps baited with meat.

Taxidea taxus berlandieri Baird. Mexican Badger.

The badger is generally distributed over the western half of Texas, but apparently is unknown in the eastern part of the State. Its eastern limit corresponds, in a general way, with the eastern edge of the mesquite country. Specimens have been taken as far east as Corpus Christi, San Antonio, and Mason, and there are records from Clyde, Henrietta, and Mobeetie. A significant fact is that the badger's eastern limit of range agrees closely with the eastern limits of the prairie dog and the Mexican ground squirrel. Its abundance depends mainly on food supply, reaching a maximum on the open plains in the prairie-dog country and decreasing slightly in the southern part of the State and in the mountains and rocky country of the extreme western part. But in speaking of badgers, abundance may mean one to a square mile, while with prairie dogs it may mean 10,000 to a square mile.

When food is scarce the badgers become great wanderers. Their short legs are fully compensated by their unusual strength and by their capacity for digging and fighting, that enable them to escape from most enemies. But with such abundance of food as is found in a populous prairie dog town, they waste little time in travel. They become fat and lazy; but as food grows scarce they start off again on their travels, sinking a house in the earth wherever sleeping time overtakes them.

The badger feeds mainly on small rodents, varied with grasshoppers, beetles, scorpions, lizards, or some larger animal found dead. It is accused of killing poultry, but the accusation is so rarely substantiated that it may well be ignored. Pocket gophers, kangaroo rats, wood rats, and various kinds of mice are always acceptable, but the badger lives mainly on prairie dogs and ground squirrels, which fall an easy prey. He often digs a dozen holes along the interminable tunnel of a pocket gopher and then gives up in disgust, but a fat spermophile or prairie dog at the bottom of its simple burrow is entirely at his disposal, nor does he have much trouble in digging it

^a Baird, Mammals of North America, p. 147, 1857.

out. A few minutes' work with his powerful claws will unearth the spermophile, while by merely enlarging the prairie-dog hole about two diameters he enters its deepest chambers and is sure of a good square meal at the end. On a ranch in the Pecos Valley I found a badger living in an alfalfa field that had been overrun with prairie dogs. Every morning there was at least one new hole that he had enlarged, and while he may have secured two or three prairie dogs in some of the burrows he was evidently destroying at least one a day. This badger was needed for a specimen, and at the earnest solicitation of the ranch people, who were afraid he would kill their



FIG. 22.—Prairie-dog burrow enlarged by badger, Pecos Valley.

poultry, I finally shot him as he came out about 4 o'clock one afternoon to get his supper. He had begun on a Swainson hawk that had been shot the day before. Otherwise his stomach was empty, but the lower part of his alimentary tract was full of wads of prairie-dog fur from his meal of the previous night. He was fat and had evidently been working all summer in that 20-acre field. The people had no reason to believe that he had ever killed any of their poultry, but they were afraid that he would. There were already two badger skins hanging in the tool house on this ranch, while a 20-acre field of alfalfa was rendered almost worthless by prairie dogs. When I tried to convince the owners that every badger on the ranch was

worth \$100 to them they only laughed. Some of the ranchmen, however, appreciate the services of the animal, but even then the temptation to try a shot at one at long range or to let the dogs catch one for a fight is often too great to be resisted. Dead badgers are frequently seen by the roadside with smashed skulls or bullet holes through them, and this most often in the heart of the prairie-dog country. When taken to task for their folly in destroying these valuable animals the ranchmen have usually stoutly denied the charge, saying that most of them were killed by emigrants and other 'tender-feet.'

The cowboys, however, have a real grievance against the badgers, especially those who have been thrown from running horses that had inadvertently stepped in old and half-concealed holes. Such accidents are by no means rare, and sometimes they are fatal to both horse and rider. It is hardly surprising, therefore, that the cowboys look upon the badger as a legitimate target for their six-shooters. In a prairie-dog country, however, this is not a fair excuse, for prairie-dog holes are just as dangerous, and each badger helps to reduce the total number of pitfalls.

The rapid increase in the abundance of prairie dogs in certain parts of the State and their constant extension of range is unquestionably due in great measure, if not mainly, to the destruction of badgers. It seems unaccountable that the intelligent observations of ranch people should not result in a strong sentiment in favor of protecting badgers, but it must be remembered that without the support of protective laws nothing can be done to prevent the destruction of the animals by uninterested and irresponsible people.

Ursus. americanus Pallas. Black Bear; Cinnamon Bear.^a

Specimens of the black bears collected in the Wichita Mountains, Oklahoma, prove to be *americanus*, and the bears reported from Mobeetie and near Washburn were undoubtedly the same. Others reported farther south from west of Austin and even to Kerrville may have been the same, also the bears from the Guadalupe Mountains, but as no specimens from these Texas localities have been seen the species can be admitted to the State list only provisionally.

At Washburn in 1892 I was told that there were a few black bears south of there in the canyon of the Prairie Dog Fork, and at Mobeetie in 1901 Oberholser reported them as "formerly common, now extinct." In 1902 Oberholser obtained a rather indefinite report at Austin that "a few bears were still to be found in the rough country west of there," and the same year at Kerrville I was told that bears

^a As is well known, the black and cinnamon bears are merely dichromatic forms, or color phases of the same species, one cub of a litter often being black and another brown.

were becoming very scarce, but that one had been killed the previous year only 7 miles from there.

***Ursus americanus amblyceps* Baird. New Mexico Black Bear.**

Black bears are still found in the timbered mountains of western Texas, where in a few restricted areas they are fairly common. A few specimens examined from the Davis and Chisos mountains can best be referred to *amblyceps*, but there are no specimens from the Guadalupe Mountains or from middle Texas to show where this form gives place to *americanus* on the north or to *luteolus* of the eastern part of the State. The records from Kerrville, west of Austin, Prairie Dog Fork, (near Washburn), and Mobeetie I am inclined to refer provisionally to *americanus*.

In July of 1902 a young black bear was caught by the section men on the railroad near Comstock, and a few were reported from the Pecos Canyon and vicinity. Bears were formerly abundant in this region, but apparently no specimen has been preserved to show what form ranged in the Pecos, Devils River, and Rio Grande country. On Onion Creek, 30 miles south of Marfa, in January, 1890, I picked up a skull from one of three bears killed near there in 1887. In June of 1901 black bears were common in the upper canyons of the Chisos Mountains, where fresh tracks of old and young were frequently seen and where there was an abundance of old 'sign' and turned-over stones. The old excrement was made up largely of acorns, juniper berries, and pine nuts, while the seeds of cactus fruit were noticed in the fresher deposits.

In the Davis Mountains black bears hold their own surprisingly well against unusual odds. In July, 1901, I found abundant 'sign,' fresh tracks, and turned-over stones along the crest of the higher ridges on the east slope of Mount Livermore, and again in August, 1902, found 'sign' equally abundant in the canyons on the west slopes. In following up a deep canyon west of the main peak on August 13 after a heavy rain of the previous day, I saw fresh tracks of bears of at least three different sizes—cubs, yearlings, and adults—and found numerous little diggings in the black mellow soil where roots or beetles had been unearthed, and many stones freshly turned over for the ants and beetles beneath them. In a side gulch a large buckthorn bush (*Rhamnus purshiana*) had been freshly torn up and half stripped of its ripening berries, while close by was a lot of fresh bear 'sign,' made up entirely of the skins and seeds of these berries. In other places on the east slope I found fresh 'sign,' composed mainly of the sugary berries of the checker-barked juniper (*J. pachyphloea*), and some that was older, largely composed of acorn shells.

In the southern part of the Guadalupe Mountains, on the upper slopes of almost inaccessible canyons, black and brown bears were

common in 1901. In the head of McKittrick Canyon they had well-worn trails leading to and from their feeding grounds on the oak and juniper ridges and down the canyon to the upper water holes. In places along the sides of narrow, boulder-strewn gulches the trails were series of big, deep tracks, where for ages each bear had stepped in the footprints of his predecessor. On the open slopes the trails spread out and were lost. On some of these slopes almost every loose stone had been turned over by bears in their search for insects, but at the time of my visit, in August, they were feeding mainly on the sweet acorns of several species of shin oak, berries of the checker-barked juniper, and, to a less extent, berries of *Berberis fremonti*. Some of the previous year's excrement contained shells of pine nuts (*Pinus edulis*), but this was the off year, when the nut pines did not bear.

Near one of the trails in the head of Dog Canyon in the Gaudalupe Mountains a Douglas spruce a foot in diameter had served for many years as a gnawing tree, while farther up the gulch a larger yellow pine was well blazed and deeply scarred by many old and a few new gashes of powerful teeth. In the Davis Mountains, on the ridge just north of Livermore, a yellow pine a foot and a half through had served as a bear register for apparently ten or twenty years. It was deeply scored on all sides from 4 to 6 feet from the ground, but on one side from 5 to 6 feet up, the bark had long been cut away and the dry weathered wood was splintered and gashed with deep grooves of various ages. Two fresh sets of tooth prints showed on opposite sides of the tree near the top of the ring, and one little bear had lately tried his teeth in the green bark about 4 feet from the ground. At the head of a gulch on the east side of Limpia Creek stood another big yellow pine that had been similarly treated, and on it, as on the others, the upper limit of reach was about 6 feet from the ground. Apparently the bear at each visit to one of these register trees had given but a single bite, leaving the marks of an opposing pair of canines.

In January of 1890 I learned that ten or twelve bears had been killed in the Davis Mountains the fall before, and the annual bear hunt of the ranchmen has become as firmly established an institution there as the annual camp meeting. In November a large crowd gathers with camp wagons, hounds, and saddle horses for a week's bear hunting. In 1900 ten bears were killed by the party, and in 1902 four were killed. Others are killed each year by local hunters.

At present the black bears do no serious damage to stock, and it is greatly to be hoped that their numbers will not be materially reduced.

Ursus luteolus Griffith. Louisiana Bear.

The Louisiana bear formerly ranged over most of eastern Texas, and still is found in considerable numbers in the more extensive

swamps and thickets. Skulls examined from Kountze,^a Sour Lake, Tarkington, and Wharton have the long, low brain case and very large molars characterizing the species, while the skins are indistinguishable from those of *americanus* in the black phase.

The following reports of field naturalists for 1902 from scattered localities will give an idea of the present status of the bears over eastern Texas:

Texarkana: Now very rare; one killed a few years ago.

Waskom: Formerly common; now very rare.

Jefferson: Very scarce; one killed near here a few years ago.

Antioch: Formerly common; now extinct.

Rockland: Now very rare or quite extinct.

Conroe: A few still found in the 'big thicket' 15 miles south of here.

Beaumont: A few still found in the forest northwest of here.

Brenham: Formerly common along the Brazos; now extinct.

Elgin: Formerly common; now rare or extinct.

Sour Lake: Still common in the swamps near here; a few killed every year. An old one and two cubs seen during July.

At Richmond in 1899 I was informed that bears were still fairly common in the timbered bottoms along the Bernard River, 18 miles to the southwest, where in the fall one old trapper made a business of trapping them. At Seguin, in 1904, they were said to have been exterminated years ago, though formerly common.

The following reports, made in 1900 by Oberholser, probably also relate to this species:

Beeville: Bears are still found on the Nueces, 20 miles west of here.

San Diego: One was seen a few years ago some 12 miles northwest of here.

Uvalde: A few are still found in the canyon of the Nueces.

At Wharton in November, 1904, I secured the skull of a bear killed the previous year by a negro who said there were still a good many in the thicket near there. Mr. W. O. Victor also told me that he knew where several bears were living in the thicket, and that he hoped to kill some of them later in the season when they became fat. Mr. Victor has an apiary with a large number of hives located at several points in the dense woods and thickets bordering the Colorado River below Wharton, and the bears have caused him much trouble and considerable loss through their fondness for honey. During the past ten years he has killed eight or nine bears, mainly for the protection of his bees. Some of these were killed with set guns, some by trapping, and others in the hunt. One was shot at night by Mr. Victor

^a The Biological Survey is indebted to Mr. J. B. Hooks, of Kountze, for the loan of one skull of this species and the presentation of another.

and two companions who were watching for it in the bee stand. When the men approached the bear after he was located, they could hear him whining and sniffing as if the bees were making it hot for him. This probably accounts for his letting them come near enough by moonlight for a fatal shot. This bee stand was about 3 miles from town and back from any settlement or ranch, and the bear had been feasting on honey for several nights before the mischief was discovered. Mr. Victor says about fifty swarms were destroyed, the hives turned over, part of the honey scooped out, and the bees scattered. In many cases the bear apparently became enraged at the stings and smashed the hives in retaliation. A photograph of this bear, taken the following morning, shows him stretched out among the overturned hives and gives some idea of the mischief he had done.

Mr. Victor says the bears in that region 'den up' for a little while during the coldest part of winter, or at least keep quiet in the densest thickets. He says they are invariably black, and he thinks the nose also is black.

In November, 1904, an old bear hunter, Ab Carter, living on the west edge of Tarkington Prairie, in Liberty County, told me that there were no bears at that time in Liberty County west of the Trinity River, but the active part taken by Mr. Carter in exterminating the bears in that locality makes his statements of peculiar interest. Forty-nine years ago he was born on the ranch he now owns, and his principal occupation, like that of his father, has been keeping hogs and killing bears. To a man with several hundred hogs running in the woods, bear killing was the most important part of the season's work, but it was not until about 1883 that the extermination of the bears began in earnest. At that time Mr. Carter and a neighbor each got a pack of good bear hounds and in the following two years they killed 182 bears, mainly within a radius of 10 miles from the ranches. This reduced the number of bears so that later not more than ten to twenty were killed annually up to 1900, when Mr. Carter killed the last two of the vicinity. Two years ago he killed the last of his bear dogs, and now keeps only hog and wolf dogs, while his hogs eat acorns in safety over 100 square miles of magnificent forest and dense thicket.

The number of hogs killed in a year could be only approximately estimated, but Mr. Carter thinks the bears sometimes got nearly half of the pigs and many of the hogs. Pigs were their favorite prey, and were easily caught, but the bears took anything they could get. One large 4-year-old boar was killed and partly eaten only a mile from the house.

As soon as acorns began to fall the bears would feed on them and let the hogs alone for a while, but during spring and summer pork was their principal food. The first berry to ripen in summer, Mr. Carter says, is on the 'granddaddy graybeard' bush (apparently *Ame-*

lanchier), of which the bears are very fond. Blackberries and huckleberries are abundant summer food for bears. Later the sour gum (*Nyssa sylvatica*) is a favorite food, and nearly every sour-gum tree in the woods has its top branches bent and twisted and its bark well clawed.

Mr. Carter went with me to an old pine 'measuring tree' in the woods that he said had been bitten deep into the wood about as high up as he could reach, but when we found the tree it was only a charred stump. Fire had destroyed all trace of the bear marks. Another small pine that we found had grown well out around the old bites that still showed plainly in the dead wood. Mr. Carter says cypress trees are sometimes bitten in the same way by bears, but less commonly than pines.

In the Big Thicket of Hardin County black bears were common in many parts of the thicket in December, 1904, but not so abundant as they were a few years ago. I had no trouble in starting one almost every day, but could not get a pack of dogs that would hold one till I could get to it. I had five good bear hounds, but each of the several bears that we started escaped. The bears in this region rarely tree for dogs, and unless the dogs keep one fighting on the ground he travels faster than a man can run through the jungle of palmettoes, brush, and vines. Horses are useless in the thicket.

While hunting I found numerous bear beds and old and fresh 'sign,' some composed of acorns, some of sour gum and other berries. We also saw half chewed acorns where the bears had been feeding. During summer the bears feed extensively on pigs belonging to the settlers, but in December both pigs and bears were rapidly fattening on the abundant acorn crop.

In several places in the heart of the Thicket I found cypress trees gnawed by the bears as high as they could reach, 6 to 7 feet from the ground, and I photographed two of these trees. One, which was about a foot in diameter, had been bitten lately and at different times previously for at least eight or ten years. Several large spots of wood were dead and bare of bark and full of old tooth prints. The other tree, over 2 feet in diameter, had been bitten for a longer time, probably fifty years, and the old dead wood was sunken 4 or 5 inches deep in the surrounding growth. The fresher bites were on new spots and some were made apparently the day before, as fresh mud had been rubbed against the trunk as high up as 4 feet. One old-field pine about 14 inches in diameter had been well bitten at the usual height, but in this region cypress seems to be the favorite biting tree, or 'measuring tree,' as called by the hunters. Several magnolia trees showed deep claw marks in the smooth, gray bark, and the rough bark of the sour gum is often clawed extensively, although the marks are indistinct. The bears are said to feed to some extent

on magnolia berries and very extensively on the berries of the sour gum.

I have inquired of many hunters and find none who have ever seen a brown bear in this region. The nose is said to be brown in some and entirely black in others. The large old male, of which I secured the skull and incomplete skin, was said to have had a brown nose, as did the perfect skin of the female sent with it. Dan Griffin, who killed it, says it was the largest bear he ever saw. He thinks it would have weighed 400 pounds, although poor, and says that two men while skinning it had hard work to turn it over.

Ursus horribilis horriæus Baird. Sonora Grizzly.

The only specimen of grizzly bear that I have seen or heard of from Texas was killed in the Davis Mountains in October, 1890, by C. O. Finley and John Z. Means. The skull, which Mr. Finley has kindly sent me for comparison, proves to be that of a large and very old male of the Sonora grizzly, agreeing in all essential characters with Baird's type of *horriæus* from southwestern New Mexico. The measurements of the skull are: Greatest length, 370; basal length, 310; zygomatic breadth, 220; mastoid breadth, 157; interorbital breadth, 71; postorbital breadth, 69. The claws on the front feet, Mr. Finley says, were about $3\frac{1}{2}$ inches long, and the color of the bear was brown with gray tips to the hairs. Its weight was estimated at 1,100 pounds, 'if it had been fat.' Mr. Finley says that this bear had killed a cow and eaten most of it in a gulch near the head of Limpia Creek, where the dogs took the trail. Out of a pack of fifty-two hounds only a few would follow the trail, although most of them were used to hunting black bear. These few followed rather reluctantly, and after a run of about 5 miles over rough country stopped the bear, which killed one of them before it was quieted by the rifles of Finley and Means. It took four men to put the skin, with head and feet attached, upon a horse for the return to camp.

Nasua narica yucatanica^a Allen. Nasua; Coati.

A specimen of this long-nosed, long-tailed, coon-like animal in the National Museum, collected in 1877 at Brownsville by the late Dr. J. C. Merrill, furnishes apparently the only record for the State. As nasuas occur over most of Mexico up to near the border of the United States, other records along the Rio Grande may be expected.

Procyon lotor (Linn.). Raccoon; Coon.

The raccoon of eastern Texas, as represented by specimens from the coast region as far west as Matagorda and in the interior from Tex-

^a Dr. J. A. Allen, in *Bul. Am. Mus. Nat. Hist.*, XX, 53, 1904, identifies the Brownsville specimen as *Nasua narica yucatanica* Allen; it is possible, therefore, that this specimen may have been an imported animal that escaped from captivity.

arkana west to Kerrville and Mason, differs but little from typical *lotor* of the northeastern United States. The slightly larger size, wider muzzle, and usually heavier dentition show a tendency toward *mexicanus*, into which it grades to the west. The high frontals of specimens from the coast marshes of southeastern Texas suggest an approach to *elucus*, the Florida form, but in the light of the present material these coast specimens can best be referred to *lotor*.

Coons are abundant along the margins of streams, lakes, and bays, along the coast, in marshes, or around water holes, adapting their habits to almost any condition save that of dryness. In the timbered country hollow trees, hollow logs, cavities under old logs, or upturned roots provide them temporary homes in which to spend the day, and on the great salt marshes of the coast country masses of fallen grass and rushes provide dark cover, or hollow banks and windrows of drift stuff afford safe retreats, while the broken walls of rocky canyons and gulches toward the headwaters of the streams furnish the favorite, because the safest, dens. It is not uncommon for coons to leave the stream where they have been hunting and travel half a mile or a mile to dens in a cliff, though otherwise they are rarely found so far from water. They are mainly nocturnal, and every morning their unmistakable plantigrade tracks mark the shores of the streams, following the trails, logs, or mud flats, now in, now out of the water, often disappearing where the animals swam from point to point or from one side to the other of the stream in search of food. Often the coons follow the same line of travel again and again, until well-worn trails are formed along the margins of the streams or through the marsh grass. Along these trails scattered remains of food tell half the story of the coon's life. In places along the Guadalupe River, in Kerr County, almost every little point and island has its pile of mussel shells from which the mussels have been eaten, and every morning a few shells freshly scooped out are found on the piles until sometimes a bushel is accumulated. On the coast marshes the shells of crawfish are found scattered along the coon trails, while the excrement deposited here and there in well-chosen spots is made up largely of the indigestible parts of crustaceans mixed with a few scales and bones of fish and occasional traces of frogs and small mammals. As these marshes swarm with crawfish and small crabs, the coons have a perennial feast and naturally become numerous. On Matagorda Peninsula Lloyd reported them feeding on oysters as well as crabs and crawfish, and in the stomach of one caught near the mouth of the Colorado River he reported finding a meadow lark. In their selection of food coons are quite as omnivorous as bears, seeming to relish almost any kind of flesh, fruit, grain, nuts, and acorns. At Brazos they were reported by B. H. Dutcher as feeding on melons.

Their nightly raids on fields of green corn are too well known to need comment, and small fields of corn planted in or near the woods are sometimes almost destroyed, the ears being torn open and the corn eaten from the cob from the time of the early milk stage until ripe, and even after being cut and shocked.

In the Big Thicket coons are numerous along every stream and bayou, as shown by fresh tracks along roads and trails and in the muddy margins of ponds and water ways, and by skins drying under the sheds of almost every ranch. Their fur is the principal catch of most of the trappers and their abundance makes trapping fairly profitable in this region. During November and December they were feeding mainly on acorns, but were still eating crawfish, while the old shells of mussels, including the enormous pearl-bearing species (*Quadrula heros*) and the smaller thick-shelled *Quadrula forsheyi*, piled here and there along the banks of bayous, apparently marked the remains of summer feasts.

While watching for fox squirrels one morning in the heavily timbered bottoms I heard a scratching sound from an old cypress in the edge of the swamp near by, followed by a loud splash. A young coon less than half grown had fallen from the tree into the water. At the sound the old coon and two more young ones came out of a hollow some 30 feet up in the trunk and climbed down to near the bottom of the tree. They came down the tree slowly but steadily, head first, as a squirrel would have done, with the hind feet reversed and slightly divergent. When the old coon saw the young one climb out of the water upon the tree trunk she turned about and ascended the trunk, followed by the three young. The one that had fallen, besides being very wet, was slightly hurt, and climbed with difficulty. When halfway up he stopped on a limb to rest and began whimpering and crying. The mother had already reached the hole, but on hearing his cries turned about and climbed down to him. Taking a good hold of the back of his neck and placing him between her fore legs so that he, too, could climb she marched him up the tree and into the hollow.

***Procyon lotor mexicanus* Baird.** Mexican Raccoon.

Raccoons are common along every stream in Texas, and especially common along the coast and on the islands. Specimens from the Rio Grande, Pecos, and Devils River country are large and pale; they have a long tail and the more quadrate molars of *mexicanus*, to which subspecies they are referred, although differing in having the narrower basioccipital and yellow nape of *lotor*.^a

^a It has been customary to refer specimens from western Texas to *hernandezi*, but a number of specimens of that species from the type region in Mexico, collected by Nelson and Goldman, prove to be quite different from the Texas animal.

In the northern part of the State the range of *mexicanus* is partly cut off from that of the smaller, darker coon of eastern Texas by the plains; but near the coast, where there is no break in the ranges, only an arbitrary division can be made between the two forms. Specimens from as far east as Corpus Christi can safely be referred to *mexicanus* and others from as far west as Matagorda to *lotor*, while specimens between, from Port Lavaca and Aransas County, can be referred as well to one as the other. Assuming, as seems necessary, that Baird's redescribing and correctly naming "*Procyon lotor* variete mexicaine" of St. Hilaire^a fixes the type locality at Mazatlan, Mexico, the name *mexicanus* becomes available for the coon of western Texas, which, though not typical, is certainly nearer to this form in general characters, as well as in geographic position, than to any other.

In western Texas coons are closely restricted to the streams, and consequently are rare over the wide intervals of dry desert country between. Along the Rio Grande, Pecos, and Devils River valleys they are especially abundant, and their dens are almost invariably located in the broken walls of cliffs and canyons. In the low country toward the coast of southern Texas, where dense chaparral, cactus patches, and the tall grass of the salt marshes offer ample shelter and streams are not infrequent, they have a more continuous distribution. From Corpus Christi to Brownsville their tracks were seen along the shores of every stream and pond and were especially numerous near the coast, where the animals apparently lived on the little fiddler crabs (*Gelasimus pugilator?*), always found in abundance on the low, sandy soil. Lloyd reported hackberries (probably *Momesia palida*) in the stomach of one caught at Corpus Christi. In the Pecos and Devils River canyons the heavy shells of one of the pearl-bearing mussels (*Lampsilis berlandieri*) are often found in piles along the banks of the streams, but the ripe fruits of the prickly pear (*Opuntia engelmanni*) and of the black persimmon (*Brayodendron texanum*) were their principal food in July and August. The sweet pods of mesquite were also eaten, and apparently some of the insipid berries of *Zizyphus*, *Condalia*, *Adelia*, *Lycium*, and *Momesia*.

Lutra (canadensis?) (Schreber). Otter.

Otters are not uncommon in the streams of eastern Texas, but, being unable to procure a specimen from any part of the State, I can only provisionally refer the species to *canadensis*. The only specimen that throws any light on the question is a fine old male collected at Tallulah, Madison County, in northeastern Louisiana, by W. E. Forbes and N. Hollister, which agrees in most characters with *canadensis* and shows no tendency toward intergradation with the Florida otter, *L. c. vaga*.

^a Voyage de la Venus, Zoologie, p. 125, 1855.

In the Big Thicket of Liberty and Hardin counties otters are common, and a few are caught each year by the local trappers. During low water the black pools of the half-dry bayous, swarming with landlocked fish, are their favorite haunts. Oberholser obtained reports of otters at Mobeetie and along the Red River at Texarkana, and along the Neches and San Jacinto rivers near Beaumont and Conroe. Lloyd reported them from Palacio Creek, Matagorda County, and John M. Priour writes that they are found on the Colorado River in the region of Austin. None of our field men have ever heard of them along the Rio Grande or Pecos rivers, however, while several old trappers, long familiar with the Rio Grande, Pecos, and Devils rivers, have assured me that otters were never found along these streams. In addition to this evidence, Mr. W. H. Dodd, of Langtry, has told me that for many years in buying fur of the local trappers no skins or even reports of otters had come to his notice in that region. Along Big Cypress Bayou, below Jefferson, in northeastern Texas, Mr. Richard Crane told me in 1902 that otters were fairly common, and in fifteen years' hunting and fishing along this stream he had killed eight or ten, most of which he shot. One that came up near his boat and then dived, leaving its tail temptingly above water for a second, he caught by the tail, whereupon it promptly curled up and severely bit his legs and hands before he could kill it. He says \$50 would not tempt him to catch another otter by the tail.

Lutreola lutrecephala (Harlan). Large Brown Mink; Southeastern Mink.

Minks are common over approximately the eastern half of Texas, but apparently are unknown in the western part of the State.^a The western limit of their range is roughly indicated by specimens from Gainesville, Brazos, and Mason, and by reports of occurrences near Austin and on the lower Guadalupe River.

I have examined specimens from Gainesville, Brazos, Mason, Navasota, Harris County, Matagorda, Tarkington Prairie, Rockland, Antioch, and Texarkana, but find no characters, cranial or external, by which to separate them from typical *lutrecephala* from Maryland and the District of Columbia.

Along most of the streams and bayous of the timbered country of eastern Texas, minks are so common as to form an important item in the catch of the local trappers. In fall and winter a few of their skins are usually found among the more numerous coon, opossum, and

^a Cary obtained an indefinite report of 'mink' at Fort Stockton, in the Pecos Valley, but there is a possibility that the name may have been applied to some other animal.

skunk skins at trappers' camps or cabins, or in general merchandise or fur stores of the town. While usually closely associated with stream courses, where much of their food consists of fish, frogs, crustaceans, birds, and mice, minks are perfectly at home in the dry parts of woods and swamp, and even on the open prairie. At Navasota I caught one in woods near the river and another in a trap set in a cut bank gulch in the middle of a wide field. Both were attracted by bodies of birds that had been shot for specimens, and while in the traps had gorged themselves with the bait. At Tarkington Prairie minks are said to be much less common in the timber than on the open prairie, where myriads of birds roost at night in the long prairie grass, and crawfish chimneys thickly dot the margins of shallow ponds. Along the coast marshes the minks follow the shores of bayous and ditches, where their tracks usually may be found in the mud and sand, or range back over the wide expanse of marsh and prairie, where tall grass and drift heaps furnish ample cover. Over these marshes they feed extensively on crawfish and minnows, as shown by their excrement. One caught by Lloyd on Matagorda Peninsula had a freshly eaten cotton rat in its stomach.

The occasional losses from the raids of minks on the poultry yard in most cases can be prevented by a little care on the part of the farmer in providing roosting places out of reach of the prowling minks, if necessary, with tin-covered uprights. Minks are good climbers, and will sometimes climb to the top of a tall tree to escape the dogs, but they seem to hunt almost entirely on the ground. An ordinary poultry fence with fine wire mesh affords perfect protection, not only from minks, but from many other troublesome 'varmints.' The value of the mink's fur makes the animal of considerable economic importance, especially as it has proved its ability to hold its own in thickly settled districts. Its value as a destroyer of small rodents compensates in part, if not fully, for its depredations.

***Putorius nigripes* Aud. and Bach.** Black-footed Ferret.

The black-footed ferret has been reported from a number of localities in the prairie-dog country of Texas east and south of the Staked Plains. A very large weasel, described by B. H. Dutcher in 1893 at Stanton, may or may not have been of this species. Merritt Cary learned of one that was killed in 1894 at Seymour. J. A. Loring found an almost perfect skull of a fine adult at Childress on the house of a wood rat. A flat skin in the U. S. National Museum, labeled "Gainesville, Texas," probably came from some point west of there, as it is merely a rough hunter's skin, evidently not prepared by G. H. Ragsdale, whose name is on the label. If this were a bona fide record for Gainesville it would be the first from any point far out of the range of the prairie dog.

In September, 1902, Cary writes:

A number of black-footed ferrets are said to have been caught at the dog town south of the Stanton stock yard in past years, and every person questioned was familiar with the animal and could give a good description of it. Doctor Vance, living just north of town, saw one about a week before I arrived there and set a rude box trap at the hole in an attempt to capture the animal alive, but without success. A Mr. Williams, living at Fort Stockton, kept for a year or more a black-footed ferret which a Mexican caught in a trap set at an old adobe house on the edge of a dog town just north of the Pecos River at Grand Falls. It was described to me as built like a mink, with dark-brown feet and a bar across the face.

At Lipscomb, in July, 1903, A. H. Howell "saw the hide of one killed there the previous summer and was told of a den of them located near First Creek."

Putorius frenatus (Lichtenstein). Bridled Weasel.

While never common, the bridled weasel seems to be generally distributed over the low country of southern Texas. There are specimens in the Biological Survey collection from Brownsville and near Hidalgo. Oberholser examined mounted specimens at San Diego, Beeville, and Port Lavaca. Lloyd reported the species from Corpus Christi, and Attwater from San Antonio.

Putorius frenatus neomexicanus Barber and Cockerell. New Mexico
Bridled Weasel.

This species, so far as I know, is not positively known to occur in the State of Texas, but in the winter of 1889 I found the tracks of a weasel winding in and out of the *Dipodomys* and *Perodipus* holes in the sandy bottoms just below El Paso. A record of a weasel taken several years ago at Langtry (reported to Oberholser by W. H. Dodd, of that place) may have been of this species, and suggests a continuous range from the country of *frenatus* up the Rio Grande to the type locality of *neomexicanus* at Mesilla Valley, N. Mex.

Spilogale leucoparia Merriam. Rio Grande Spotted Skunk.

This beautiful little spotted skunk, with broad white stripes, occupies the rough country bordering the southern arm of the Staked Plains from Mason and Waring to Langtry, Comstock, and Eagle Pass and farther south into Mexico. It is probably the form occupying also the rough country east and west of the Pecos Valley. In the Davis Mountains the ranchmen report a spotted skunk as common, and say that it climbs trees as readily as a squirrel. It is often treed by the dogs at night and shot from the branches by the hunters. Under the nest of a great horned owl in the face of a cliff at the west base of the Davis Mountains I found several jaws of these little skunks in the owl pellets. Throughout most of its known range it inhabits rocky gulches, cliffs, and canyons, or the brushy bottoms usual in such places.

Spilogale interrupta (Rafinesque). Prairie Spotted Skunk.

This dark form of the spotted skunk, or spilogale, with the narrow white stripes, comes into Texas from the more northern plains, and is represented by specimens from Canadian, Gainesville, and Brazos. Beyond these localities there are no specimens to show the limits of its range in the State or to indicate whether it grades into the neighboring forms to the south. Though the little "spotted skunks," "hydrophobia cats," or "phoby cats" are reported from

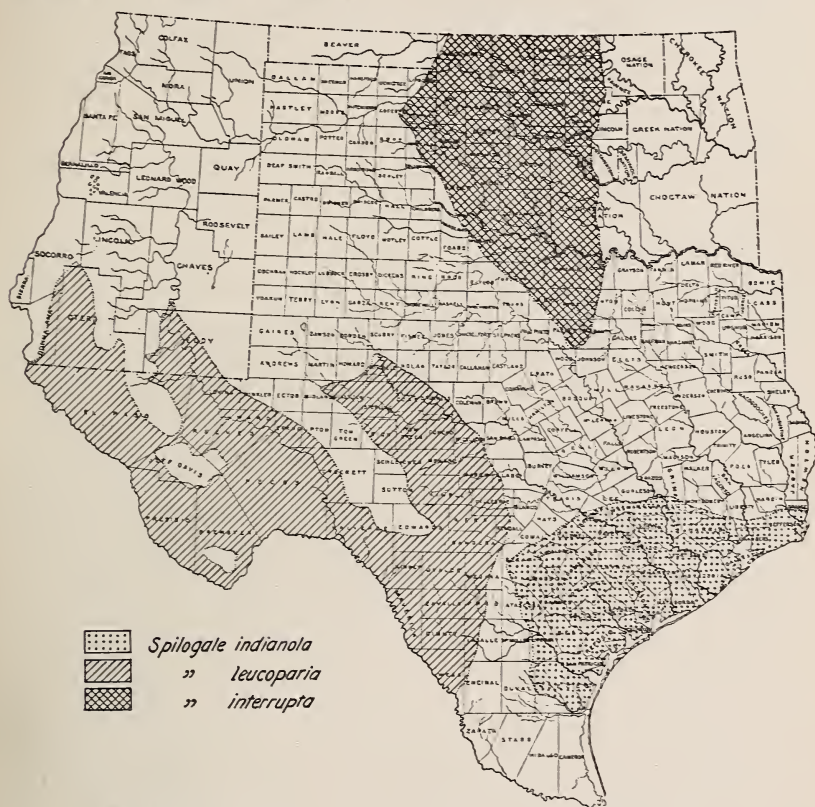


FIG. 23.—Distribution areas of spotted skunks (genus *Spilogale*).

almost every part of Texas, even including the top of the Staked Plains, there is still much to be learned of the range and relationships of the several forms inhabiting the State.

Although, broadly speaking, plains animals, these spilogales, like most species of the genus, take advantage of any cover in the way of bushes, tall grass, stream banks, or old buildings that the country offers. In Kansas I have caught them in burrows in the sandy soil, but whether the burrows were of their own digging or borrowed from spermophiles or other burrowing mammals I could not tell. At Canadian, Tex., one was caught in a No. 0 steel trap set in an old

tumbledown shed in the corner of a field and baited with the bodies of birds that had been skinned for specimens. I had with me a bottle of bisulphid of carbon for experiments on prairie dogs. Thinking to try a new experiment, I scraped a hollow about 8 inches deep in the sand, and with a stick gently loosened the trap chain and slowly drew the little skunk to the hole. He tumbled in, thinking he had escaped, and curled up in the bottom. I then poured a couple of ounces of bisulphid on a bunch of grass and threw it into the hole, and after waiting five minutes found the skunk dead and perfectly free from unpleasant odor. This method of killing any of the skunks, when it becomes necessary to trap them around buildings, can safely be recommended.

Spilogale indianola Merriam. Gulf Spotted Skunk.

This little spotted skunk inhabits the coast region of Texas from Corpus Christi to southwestern Louisiana and extends inland as far as Beeville, San Antonio, and Navasota. So far as known, it is mainly an animal of the cactus and chaparral patches of the open country. In the Big Thicket region I could get no reports of it east of Conroe, but at Navasota I found it common and caught two in traps in brushy places. At Beeville Oberholser caught one in a trap set in the runway of a wood rat. Of two specimens secured by Lloyd in Matagorda County one was taken in a group of burrows in a thicket on the prairie and the other in an old cotton gin. In the stomach of the former were found parts of a *Perognathus hispidus* and some crawfish. Near Corpus Christi I caught the animals in bunches of prickly pear and in wood-rat houses under the mesquites. At Virginia Point, on the prairie near Galveston, I shot and trapped them in the big bunches of cactus (*Opuntia engelmanni*) found here and there on the prairie. Such confidence had they in the protection of these thorny masses that one came out repeatedly, thrusting its head between the cactus blades to watch me with its keen little eyes, first at one window then at another, moving about freely among the thorns and refusing to enter its burrow even when I approached to within a few yards. Its motions were quick and alert, and its expression bright and weasel-like rather than skunk-like, which, added to its beautiful markings, made it a most attractive little animal. The burrows under the cactus and thorny huisache bushes were apparently dug by skunks, as no other burrowing animal near their size occurs there. The stomach and intestines of the specimens taken contained only shells and legs of a large brown beetle which swarmed about the houses at night. A few legs and wings of grasshoppers were found in the lower intestines of one individual.

Mephitis mesomelas Lichtenstein. Louisiana Skunk.

The Louisiana skunk is common over the whole of eastern Texas and about as far west as Wichita Falls and Matagorda Bay. Speci-

mens from O'Connorport are clearly intermediate between *mesomelas* and *varians*, as are also specimens from Wichita Falls. There is apparently no locality in Texas where skunks are not more or less common, and the transition from *mesomelas* to *varians*, while not abrupt, seems to follow approximately the line of transition from humid forest and prairie country to semiarid mesquite plains.

Skunks are generally less common over eastern than western Texas, owing probably to the more thickly inhabited country to the eastward, to the number of dogs kept at every little farm or cabin, and to the popular superstition that all skunks convey hydrophobia and should be destroyed whenever possible. There are undoubtedly authentic cases of rabies in skunks, as well as in other animals that have been inoculated with the disease, but there is no reason to suppose that they are any more subject to it than dogs or cats nor more dangerous to human beings when they do have it. On the other hand, they are among the most useful of the predatory mammals, destroying great numbers of small rodents, grasshoppers, beetles, and larvæ, and should be protected, except in rare cases of mischief. There are a few complaints of their destroying poultry, but in most cases this mischief can be easily prevented.

At Virginia Point, on the prairie opposite Galveston, I trapped a skunk one morning in a bunch of cactus and by a bungling shot allowed it to discharge its odorous fluid. Being anxious to save the skin in spite of its odor, I sat down on a patch of dry sand to skin it, and in a few minutes a black shadow passed me on the ground. Looking up I saw not less than 50 turkey buzzards and black vultures beating up the wind in a long line straight toward me. They were flying low and keenly scanning the ground. Many came within 20 feet, apparently, before seeing me, and soon I was the center, though not the object of attraction, of the constantly increasing flock. As my work ended and I moved away they pounced on the carcass, and soon there was nothing but the large scent gland and its odor to mark the spot. Even the bones had mostly disappeared. This is but one of many similar instances in which turkey buzzards and vultures have quickly responded to the smell of a freshly killed skunk, although they usually leave a cleanly picked skeleton as well as the scent gland.

***Mephitis mesomelas varians* Gray.** Long-tailed Texas Skunk.

The long-tailed skunk ranges over western Texas from Brownsville to El Paso and east to Rockport, San Antonio, Mason, Brazos, Canadian, and Lipscomb, or approximately over the mesquite region and plains of Texas in both Upper and Lower Sonoran zones. Although generally distributed even over the top of the Staked Plains, these skunks are most abundant in the chaparral or brushy

country, especially along bushy-bottomed, rocky walled gulches and in canyons, where to an abundance of food are added ample cover and the protection of numerous safe retreats. The sandy bottoms and dusty trails are almost invariably marked with their tiny, bear-like tracks, and they are frequently met with morning or evening racking along the trail on their way home or abroad. At night they often come into camp, and leave tracks in the ashes of the campfire or around the 'grub box,' but in years of camp life where they are common I have never known them, when unprovoked, to be discourteous or disagreeable. One morning in the Davis Mountains we noticed tracks and numerous little holes dug in search of beetles around our beds and among the frying pans and kettles. We had evidently camped on the favorite digging ground of this particular skunk and he had quietly put up with the inconvenience of our presence.

The skunks often acquire the habit of coming to camp for the discarded bodies of birds and mammals that have been skinned for specimens, but if their favorite foods—grasshoppers, cicadas, beetles, and grubworms—are abundant, it is difficult to entice them into traps with any kind of bait. Any small game that they can catch for themselves is welcome and they sometimes raid an unprotected chicken coop. I have found their stomachs filled with berries of zizyphus, and have noted the remains of cactus fruit, black persimmons, and small berries in the 'sign' along their favorite trails. But legs and shells of grasshoppers and beetles usually form the bulk of their 'sign.' One caught at Santa Tomas by Lloyd had just dined on a cotton rat, and in other places Lloyd reported them as feeding on wood rats. Occasionally they find our traps and eat the small rodents caught in them.

***Conepatus mesoleucus mearnsi* Merriam.** Mearns *Conepatus*; Hognosed Skunk.

The white-backed or hognosed skunk is common over most of western Texas, from Kerrville, Mason, and Llano to the Rio Grande and beyond, and south to Dimmit County. Along Devils and Pecos rivers and the canyon country of the Rio Grande and in the Davis Mountains it is evidently the commonest skunk. It apparently has not been taken in the El Paso part of the Rio Grande Valley, but as it is found farther north, it undoubtedly occurs there also. Oberholser obtained a report of its rare occurrence at Austin, which is its easternmost record. Specimens reported by H. P. Attwater from San Antonio are probably of this species.^a

The scarcity of specimens of *Conepatus* in collections is not due

^a Allen, Mammals of Bexar County, Tex., in *Bul. Am. Mus. Nat. Hist.*, VIII, 72, 1896.

entirely to the scarcity of the animals. In several localities where they were common and their long-clawed tracks and peculiar diggings were abundant and fresh every morning, I utterly failed to trap them, as they would not come near any kind of bait that I could offer; but in these localities their favorite food—a large brown beetle—was abundant. Near Boquillas, in the side canyons of the Rio Grande, the mellow sandy bottoms were pitted with little funnel-shaped holes about 2 inches deep where the animals had dug out the beetles, whose round holes perforated the ground on all sides like half-inch auger holes. One of the skunks shot by moonlight early in the evening on his digging ground had already filled his stomach with these crisp juicy beetles to the number of several hundred. In skinning him the next morning I was struck with the adaptability of his long naked nose to the work of probing the beetle holes. A sniff would probably show whether the beetle was at home and worth digging for or whether the hole was occupied by a tarantula. This and two other specimens, which I failed to shoot in such a way as to break their backs and prevent the discharge of their scent gland, curled up with their last gasp and drenched their bodies from head to tail with the reeking fluid, which differs neither in quantity nor strength from that of *Mephitis*. The repetition of this act by the two individuals indicates a habit not shared with the common skunk, which to its last breath tries to avoid soiling itself in using its weapon of defense. In general the habits of *Conepatus* and *Mephitis* are very similar even to a choice of the same brush patches and gulch bottoms for foraging ground. They must frequently meet, whether on friendly terms or otherwise.

Along Devils River in July *Conepatus* was common, but as usual was difficult to catch. One got into a trap set in a trail and another was shot by moonlight as it trotted through camp. They were feeding on beetles, grasshoppers, crickets, and the ripe fruit of the prickly pear (*Opuntia engelmanni*). Near Langtry Gaut caught an old female, March 24, which contained a single embryo that he thought would have been born a week later.

Conepatus mesoleucus telmalestes subsp. nov. Swamp *Conepatus*;
White-backed Skunk.

Type from the Big Thicket, 7 miles northeast of Sour Lake, Tex., ♂ ad., No. 136551, U. S. Nat. Mus., Biological Survey Coll. Collected by James H. Gaut, March 17, 1905. Original No. 3485.

General characters.—Similar in general appearance to *Conepatus mesoleucus mearnsi*, skull usually slenderer, dentition lighter.

Color.—Whole upper parts and tail white, the white extending forward on forehead nearly to eyes; lower parts, sides, legs, and face black.

Skull of type elongated, with slender muzzle, narrow interorbital region and prominent mastoid processes; upper molar relatively long and narrow, upper and lower carnassials strikingly smaller than in comparable specimens of *mearnsi*.^a

Measurements of type.—Total length, 625; tail vertebræ, 257; hind foot, 78. Of two female topotypes: Total length, 610; tail vertebræ,

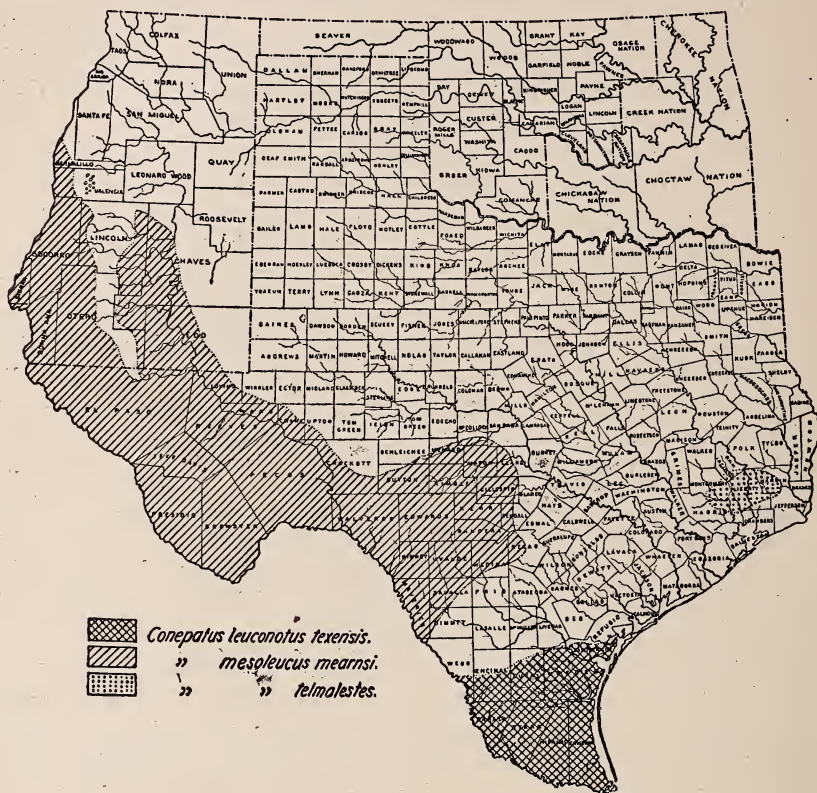


FIG. 24.—Distribution areas of white-backed skunks (genus *Conepatus*).

265; hind foot, 67; and total length, 676; tail vertebræ, 304; hind foot, 74.

Skull of type.—Basal length, 65.2; zygomatic breadth, 44.3; interorbital breadth, 22.3; postorbital constriction, 20; mastoid breadth, 40.3; alveolar length of upper molar series, 16.3.

Three skins and four skulls have been examined from the Big Thicket, 7 to 10 miles northeast of Sour Lake, in Hardin County, and one skin and two skulls from Tarkington Prairie, in Liberty County.

^a The skull of a large male from Tarkington lacks the slender rostrum and narrow interorbital region, but agrees with the others in tooth characters and spreading mastoid processes.

At Saratoga, Kountze, and Cleveland the white-backed skunk is said to be the commonest species, and under a trapper's shed at a ranch on Tarkington Prairie in November, 1904, I saw eight or ten of their skins hanging up to dry with a smaller number of skins of *Mephitis mesomelas*. They were valued at 40 cents each, or less than half as much as the blacker skins of *Mephitis*.

Apparently no *Conepatus* are found in the country west of Liberty County until the range of *mearnsi* is reached near Austin, or that of the more widely different *texensis* at Rockport. The extension of range of the genus is less surprising than that a local form of a group so generally associated over a wide area with arid desert regions should be found restricted to the most humid and densely timbered corner of the State of Texas.

The residents of the Big Thicket country are familiar with these animals, which they call "white-back skunks" to distinguish them from the black-backed or two-striped *Mephitis*. I could not learn of any difference in habits or habitat of the two species. Gaut reports two females taken in April as nursing young, and with one of these he found two small young about a week old in a hollow stump. He also reports that the stomachs of three adults were filled with ground up insects—mostly beetles—with a few grubworms, large brown flies, and grasshoppers.

***Conepatus leuconotus texensis* Merriam.** Texas *Conepatus*.

From Brownsville, on the lower Rio Grande, this larger form of the white-backed skunk extends up the coast as far as Rockport and up the Rio Grande Valley to Laredo. Lloyd, who collected specimens at Brownsville and Laredo, reported them as rare. He also reported them as occurring occasionally on Padre Island and at Nueces Bay.

***Scalopus aquaticus* (Linn.).** Eastern Mole.

One specimen from Joaquin and fifteen specimens from the Big Thicket, 7 miles northeast of Sour Lake, show no distinguishing characters when compared with a large series of typical *aquaticus* from Virginia, Maryland, and the District of Columbia. The slightly lighter color and larger molars indicate a shading toward *texanus*, but in so slight a degree as to be merely a suggestion.

The sandy pine ridges of eastern Texas, and even the mellow soil of the river bottoms and the low mounds above flood level, are criss-crossed by innumerable mole ridges, and dotted here and there with little heaps of yellow sand pushed up through the carpet of fallen leaves and pine needles. The moles are abundant, and save for the barriers of rivers have an almost unobstructed range west to the black wax land prairies. Their work is most conspicuous on the lightest, sandiest soil, which is kept so well stirred and plowed that

in walking over it the feet constantly sink into the network of old burrows. In fields the freshly raised ridges can be traced for long distances. The moles are commonly accused of eating sweet potatoes, cutting the roots of fruit trees, and of doing other mischief, for most of which the pocket gopher or 'salamander' is responsible. The food of the moles consists almost entirely of insects, earthworms, and various other inhabitants of the soil, in pursuit of which the animals sometimes are troublesome by disturbing the roots of young plants and by marring the surface of lawns and parks with ridges and little mounds of earth. But all things considered the mole is too valuable an ally of the farmer to be destroyed.

***Scalopus aquaticus texanus* Allen. Texas Mole.**

So far as known, *Scalopus texanus* is found only in semiarid Lower Sonoran zone, from Cameron County north to Mason. Specimens examined from Rockport, Corpus Christi, Santa Rosa Ranch (near northwest corner of Cameron County), Padre Island (north end), and Mason, as apparently also two imperfect specimens from San Antonio and Long Point, while showing marked variation at every locality from which perfect specimens were secured, can all be referred to this form. While at each locality the specimens are surprisingly uniform in characters, and the variation is sufficient for recognition, a careful comparison of specimens indicates that the result of further subdivision would only be confusing. The physiography of the middle Gulf region of Texas tends to the isolation of all burrowing mammals. Some of the rivers with headwaters in sandstone and granite formations cut through wide plains of the most impervious, waxy soil, in which no mammal can burrow, and while some of these streams leave more or less continuous deposits of mellow, sandy soil along their courses, others carry their contributions to the coast, to be built into interrupted areas of sand flats, dunes, and islands, between which the rivers with their wide flood bottoms form as impassable barriers as the wide stretches of waxy prairie. In some cases the isolation is complete; in others, partial. While the general conditions are similar, locally they are more or less varied, and their effect on the burrowing mammals is analogous to that on mammals found on a series of oceanic islands.

In habits *texanus* does not differ from other species of the genus. At Corpus Christi it is common on the scattered patches of sandy soil, and common also over the sandy prairie for a distance of 65 miles, from near Santa Rosa to Sauz on the Alice and Brownsville stage road. Lloyd reported it as abundant on Padre Island. On the half-naked sands near the coast mole ridges are usually conspicuous, and the mounds, while less numerous, are often as large as those of the pocket gopher.

Scalopus aquaticus intermedius Elliot. Plains Mole.

Two specimens of moles from Mobeetie and three from Lipscomb, while not typical *intermedius*, are nearer to it than to any other species. Externally they agree with topotypes from Alva, Okla., but the slender skulls indicate a distant connection with *aquaticus* farther east. One of the specimens from Mobeetie is tinged all over with a delicate purple, evidently from the root juice of a *Lithospermum*.

Howell reports that these moles are more or less abundant at Mobeetie, Miami, Canadian, and Lipscomb, where their runways are especially numerous in cultivated fields, among the sand hills, or on sandy bottoms, while a few were found on wet bottoms and on ground that was flooded in times of high water. At Tascosa in 1899 I found mole ridges common over the sandy river bottoms.

[Sorex personatus Geoffroy Saint Hilaire. Common Eastern Shrew.

A specimen of this shrew, recorded by Mr. Oldfield Thomas^a as received with the William Taylor collection from San Diego, Tex., is apparently the only record of a *Sorex* for the State. As numerous collectors have failed to find the species in the State, or anywhere within the life zone including San Diego and most of Texas, it seems probable that this specimen originally came from some other part of the country.]

Notiosorex crawfordi (Coues) (Baird MS.). Crawford Shrew. Eared Shrew.

Notiosorex differs from *Blarina* in having 28 instead of 32 teeth. *N. crawfordi* is larger than *B. parva* or *berlandieri*, with more conspicuous ears, and with tail about $2\frac{1}{2}$ instead of $1\frac{1}{2}$ times as long as hind foot.

This shrew was described from specimens collected at old Fort Bliss, 2 miles above El Paso, and additional specimens have since been collected at San Diego, Corpus Christi, and San Antonio. It has a wide range in the arid Lower Sonoran zone of Mexico, southern California, and Arizona, and so far as we know reaches its eastern limit near Corpus Christi and at San Antonio.

Blarina brevicauda carolinensis (Bach.). Carolina Short-tailed Shrew.

A specimen of the Carolina short-tailed shrew from Joaquin and two from the Big Thicket, 8 miles northeast of Sour Lake, extend the range of this species from eastern Arkansas and western Mississippi into eastern Texas. Though these shrews are never abundant and are easily overlooked in collecting, they may yet be found over much of eastern Texas where the conditions are favorable. Hollister caught the Joaquin specimen in a runway under old grass on low ground at

^a Proc. Zool. Soc. London, 1888, p. 443.

the edge of a cotton field about a mile east of town. It was half eaten while in the trap by some other animal, probably by one of its own species. Gaut caught the two Big Thicket specimens in traps set by old logs in the woods near Mike Griffin's place.

Blarina parva (Say). Least Short-tailed Shrew.

This smallest of the United States species of short-tailed shrews has been taken at Gainesville, Hempstead, and Richmond. As throughout a wide range over the eastern United States it is a rare, or at least a rarely taken species, it may well be as common over a large part of eastern Texas as over the rest of its range.

The Gainesville specimens in the Merriam collection were taken by G. H. Ragsdale, but on the same ground in 1892 I was unable to find any trace of these animals save a few old runways under a carpet of fallen prairie grass. At Richmond in 1899, while trapping for *Sigmodon* on the big coast prairie, I caught one in its own little runway under the prairie grass. At Hempstead Gaut caught one in a trap set in the dry grass near a rain pool.

Blarina berlandieri Baird. Rio Grande Short-tailed Shrew.

The Rio Grande *Blarina* is slightly larger and paler than *parva*, but very similar in general appearance. It was described from specimens collected at Matamoras, Mexico, and other specimens have been taken at Brownsville, San Diego, and Del Rio, Tex. Little is known of its habits, which apparently are similar to those of *parva*.

At Del Rio in February, 1890, I caught one in a *Sigmodon* runway on grassy bottoms of San Felipe Creek a couple of miles from the point where the creek joins the Rio Grande.^a

Myotis velifer (J. A. Allen). Cave Bat.

The four localities from which this little brown bat is known in Texas—the mouth of the Pecos, Langtry, New Braunfels, and San Antonio—when added to its wider range from Arizona to Missouri and south to southern Mexico, indicate that the species covers at least the western half of Texas. Specimens collected at mouth of Pecos by Lloyd, August 23 and September 4, 1890, and at Langtry by Gaut, March 29, 1893, indicate that it is a summer resident along the Rio Grande. Lloyd's specimens were "found in a cave tunnel," and Gaut's were taken in Pump Canyon, a deep box canyon near Langtry. I collected three adult males of this bat at Marble Cave, Mo., on June 28 and 30, 1892. One was caught in the cave 150 feet below the surface of the earth; the others were shot as they came out of the mouth

^a This Del Rio specimen, which is typical *berlandieri*, was by some accident referred by Doctor Merriam to *parva*, although he had previously written the name *berlandieri* against it in the catalogue. (N. Am. Fauna, No. 10, p. 18, 1895—Revision of Shrews.)

of the cave in the evening. If this bat is habitually a cave dweller, the distribution of caves probably accounts for its somewhat erratic range.

Myotis californicus (Aud. and Bach.). Little California Bat.

This tiny bright brown bat comes into the desert country of western Texas, but evidently is not very common. A single specimen collected at Paisano by Lloyd on July 21, and another that I shot at Peña Coloral, 5 miles south of Marathon, May 14, and one on Terlingua Creek, July 1, seem to furnish the only records for the State. The species is common in New Mexico just north of the Texas line. Five specimens—three males and two females—collected by James H. Gaut in the foothills on the east slope of the San Andreas Mountains, New Mexico, January 19 and 20, 1903, indicate that the bats are not only resident, but are active during winter months. At Santa Rosa, N. Mex., I found them common in May, and a female shot on the 29th contained one small embryo. On the wing they are scarcely distinguishable from *Pipistrellus hesperus*, but they are usually found in the open or among trees, while *hesperus* keeps mainly to the canyons and cliffs.

Myotis incautus (J. A. Allen). House Bat.

Apparently the only known specimens of this bat are the five taken at San Antonio by Mr. H. P. Attwater, from which Doctor Allen described the species; seven collected by M. Cary and myself 15 miles west of Japonica, Kerr County; one collected at Langtry by James H. Gaut, and eight collected at Carlsbad, N. Mex. The San Antonio specimens were collected March 12 and October 10, which would suggest that they were migrants. The Japonica specimens were taken July 7 and 8, and were on their breeding ground, as probably were those taken at Carlsbad July 29 and September 17. A female collected in Pump Canyon, near Langtry, March 29, may have been either resident or migrant.

Little is known of the habits of this species. On the North Fork of the Guadalupe, west of Japonica, Cary and I found them early in the evening, flying up and down the rocky bed of the stream in great abundance, dipping to the water pools to drink and then zig-zagging through the air in pursuit of insects. With a fairly good light, we secured seven of the bats after a few minutes' rapid shooting. The bats apparently came from the limestone cliffs both above and below the open space where we found them.

At the water tower 3 miles southwest of Carlsbad, where a large pool is formed from the pure mountain water pumped up to supply the town, these bats came in over the dry plain on the evening of July 29 from some limestone hills several miles away.

They were flying straight for the water pool without a crook or turn, and I shot four without missing, a rare occurrence in bat shooting. These were all females, but four taken on September 17 at the Bolles ranch, 6 miles south of Carlsbad, were all males. Three of these were shot in the evening as they flew about the house, and one was caught in the daytime in a corner of an outhouse.

In the original description of the species, based on a series of five specimens taken at San Antonio by Mr. Attwater, March 12 and October 10, Doctor Allen says: "It is a 'house' bat, all of the specimens having been taken in the house except one, which was caught in a barn."^a

Myotis yumanensis (H. Allen). Yuma Bat.

This little light-brown bat was not known from Texas until May 26, 1903, when Gaut found a breeding colony near Del Rio. He collected a series of eight adult females and one young, and says: "They were taken from a colony of bats, all the same species, in a shallow cave near the railroad about 10 miles west of Del Rio. When disturbed they flew about, the females each carrying a young one clinging to its breast. One of these young was obtained and prepared." It was very small, almost naked, and apparently its eyes were not yet open.

Pipistrellus hesperus (H. Allen). Little Canyon Bat.

These tiny gray bats are easily recognized by their jet-black ears, tail, and wings. They come into arid Lower Sonoran zone of western Texas as far east as the Pecos Valley. There are specimens from El Paso, Chinati Mountains, Grand Canyon of Rio Grande, Terlingua Creek, Boquillas, points 15, 20, and 80 miles south of Marathon, Alpine, Paisano, Davis Mountains (east base), Sanderson, Pecos River (at mouth), and farther up the Pecos Valley from near Carlsbad and Santa Rosa, N. Mex.

These bats are usually the most abundant of the species where they occur, and they are, more than any other species I know, strictly canyon or cliff dwellers. They often follow up the canyons to the extreme limits of Lower Sonoran zone on the warm slopes where the surrounding country is entirely Upper Sonoran or even Transition, and the hotter, dryer, and barer the canyon the thicker these midgits swarm. They fly early, sometimes coming out on the shady side of a canyon before the last trace of sunlight has disappeared, but even with a fair amount of light they are not easily shot. Their flight is rapid and crooked, and the collector wastes more ammunition on them than on almost any other bat.

The Texas records for this species are all for summer, May 10 to

^a Bul. Am. Mus. Nat. Hist., VIII, 239, 1896.

August 26, and breeding specimens are found throughout their range. A female collected 20 miles south of Marathon, May 10, contained two half-developed embryos, and two collected near Boquillas, May 23 and 24, each contained one large embryo. Another taken at Santa Rosa, N. Mex., May 27, contained two small embryos.

In specimens of this bat shot only a few minutes (twenty or thirty at most) after they began to fly in the evening, I have invariably found the stomachs stuffed full of freshly eaten insects—a fact which speaks well for their skill as flycatchers.

Pipistrellus subflavus (F. Cuvier). Georgian Bat.

Specimens of the Georgian bat from Clear Creek, in Galveston County, Long Lake, Brownsville, Devils River, Comstock, and Del Rio indicate a range over the eastern part of the State and as far west as the timber extends along streams in Lower Sonoran zone. The species has a wide range over the southeastern United States, and finds its western limits in Texas. The Brownsville specimen collected October 10, 1891, may have been a migrant, as may also have been those from Clear Creek, taken on March 28. One from Devils River, collected July 23, and three from Long Lake, procured July 19 and 20, were undoubtedly on their breeding grounds, as were probably those from Del Rio, collected May 21 and 22, and one from Comstock, collected May 3.

Vespertilio fuscus Beauvois. Large Brown Bat.

Specimens of the brown bat from Jefferson, Sour Lake, the Brazos River, Grady, and the Davis and Chisos mountains carry the range of the species across Texas from east to west without defining any limits of range, but the species apparently has not been taken in the southern part of the State. The specimen collected by Hollister at Jefferson, June 14, may have been a late migrant, as the species is supposed not to breed in Lower Sonoran zone. One collected by Gaut near Sour Lake, March 17, was undoubtedly a migrant. The Brazos River specimen is an old alcoholic (No. 11217, U.S.N.M.), without date. The Davis and Chisos mountains specimens were in Transition zone, and probably on their breeding grounds. Both are males, and in both localities the species seemed to be common. The one from the Davis Mountains was shot by L. A. Fuertes on the evening of July 12 as it came down the gulch over our camp at 5,700 feet altitude. The Chisos Mountain specimen was shot by McClure Surber, June 9, at our camp in the gulch at 6,000 feet altitude, at the edge of Transition zone.

At Mr. C. O. Finley's ranch, at the west base of the Davis Mountains, I found two lower jaws of this bat among numerous other bones in pellets under the nest of a great horned owl.

***Lasiurus borealis* (Müller). Red Bat.**

The red bat is common over eastern Texas and westward to the lower Rio Grande, Devils River, and Wichita Falls. Specimens have been taken at Jefferson, Clarksville, Arthur, Paris, Waco, Tarkington Prairie, Wichita Falls, Camp Verde, Ingram, Nueces Bay, Corpus Christi, Brownsville, Fort Clark, and Devils River. Its western limit in the State apparently corresponds to the limit of essentially treeless plains. Being a tree bat and partial to the deep shade of bottom-land forests, it follows the stream courses into the plains as far as they carry timber.

The dates on Texas specimens, covering a period from March 19 to November 30, do not indicate whether the species is migratory or resident, or whether, if resident, it hibernates or is active during the winter months, but there is abundant proof that it breeds throughout its Texas range. A female shot at Clarksville June 10 contained two fully developed fetuses, as also another, shot the next evening at Paris. Two females shot at Paris June 11, and 3 at Arthur June 16, were all nursing young. In a large series of specimens collected by F. B. Armstrong at Brownsville there are 39 young, ranging in size from tiny, almost naked individuals a few days old to almost full-grown animals, and bearing dates from May 19 to July 25. Most of the very small young were taken in May, but one of the smallest is dated July 18. Adults were collected at Brownsville by Lloyd as late as September 10, at Corpus Christi November 13, and at San Patricio, near the mouth of the Nueces, November 30.

These bats are among the least difficult to collect, as they come out early in the evening and their flight is comparatively slow. In leafy woods they often come out soon after sundown, while there is still light enough to distinguish the species by its color, form, and flight. At Wichita Falls I shot one as it was flying about in the woods near the river in bright sunlight at about 4 p. m. In the big pecan grove near the head of Devils River they were very numerous in July.

***Lasiurus borealis seminolus* (Rhoads). Florida Red Bat.**

A single specimen of this rich mahogany-brown subspecies, recorded by Gerrit S. Miller, jr., from Brownsville^a is the only record for Texas. It was killed September 8, 1891, and was probably a migrant from its usual summer range in the South Atlantic and Gulf States east of Texas. Upon all grounds of geographic distribution this bat should be a summer resident of eastern Texas, and it will probably be found there when this most neglected group of all our North American mammals becomes better known.

^a N. Am. Fauna, No. 13, p. 109, 1897, Revision of N. Am. Bats of the Family Vespertilionidae, by Gerrit S. Miller, jr.

Lasiurus cinereus (Beauvois). Hoary Bat.

The hoary bat probably migrates over the whole of Texas, but it is known in the State only from nine specimens collected at Brownsville and one from the Davis Mountains. The seven available Brownsville specimens are dated October 23, November 16, December 20, January, May 7, and May 23, and probably are migrants. The Davis Mountain specimen was shot by L. A. Fuertes, July 10, 1891, at 5,700 feet altitude, in a gulch northeast of Mount Livermore. It is an adult male, and was shot early in the evening as it came down the gulch from the east side of the mountain.

Dasypterus intermedius H. Allen. Yellow Bat.

Specimens of this large, yellow, short-eared bat from Brownsville and the south end of Padre Island, Texas, and Matamoras, Mexico, furnish all that is known of the range of the species, a range covering scarcely 30 miles near the Gulf coast in the semiarid cactus and mesquite country of Lower Sonoran zone.

None of the collectors of this bat have written anything on its habits, but a male collected by Lloyd on Padre Island August 26, and a series of 57 males, females, and young collected by Armstrong at Brownsville from May 12 to August 4, show that this region is the breeding ground of the species. Females collected May 12, 14, and 19 contained each two large fetuses, and seven young collected June 7 to 17 are about half grown, while one taken July 16 is but little larger.

Nycticeius humeralis Rafinesque. Evening Bat.

This little, dark brown bat has been taken over eastern and southern Texas at Paris, Arthur, Texarkana, Jefferson, Jasper, Hidalgo, Lomita Ranch, and Brownsville, at dates ranging from May 8 to August 19. At Texarkana Oberholser took two nearly full-grown young, June 23, and at Jasper three not fully adult specimens on August 18 and 19. At Brownsville a series of fifteen less than half-grown young was collected by F. B. Armstrong, June 1 to 12, and two about half-grown young on June 17 and 24. Twelve adults taken May 8 to June 17 were all females, but an apparently adult male was taken by Lloyd on July 23. It was "found hanging on mesquite."

At Texarkana Oberholser reports this species as "the common bat of the bottoms," and at Jasper as abundant. Near Jefferson Hollister shot two on the evening of June 13 at our camp in the timber by Big Cypress Creek, where bats apparently of this species were numerous.

Corynorhinus macrotis pallescens Miller. Long-eared Bat.

A single specimen of this pale subspecies of the long-eared bat, collected by Lloyd in the "east" Painted Cave, September 5, 1890,^a apparently forms the only record for Texas. From its wide range over Mexico and arid Lower Sonoran of southern California and Arizona, the species may be expected to inhabit at least a large part of western Texas. In the eastern part of the State its place would naturally be taken by the darker colored *macrotis*, which has not yet been recorded from Texas, but which breeds abundantly in southern Louisiana.

Antrozous pallidus (Le Conte). Pale Bat.

This large, light-colored bat is common throughout the summer in arid Lower Sonoran zone of western Texas from Sycamore Creek, Devils River, and the Pecos Valley westward, and a single specimen was obtained at Tascosa, in the northwestern part of the Panhandle. The records cover a period from April 18 to October 11, but these limits are apparently dates of collectors' entering and leaving the region rather than of the migration of the bats. Still in the Rio Grande Valley enough winter work has been done to prove that the bats either migrate or hibernate during cold weather. That they breed in the region is amply proved by their remaining throughout the summer months, and by a female shot near Boquillas, May 28, and three females taken at Comstock May 11, each containing two large fetuses. Lloyd collected a half-grown young at Paisano, July 18.

During the day they hide in cracks of buildings, and probably also in cliffs, as they inhabit rocky country where there are no buildings. At Comstock, May 11, 1901, Oberholser found "eight or nine roosting behind the signboard of a store, and they were said to have been driven from a similar place at the railroad station." He secured five of these, which proved to be four females and one male. On July 24 and 25 of the following year Hollister caught seven more (four males and three females) from behind the signboard at the railroad station at Comstock. At Van Horn one came into my room in the evening of August 23, and was caught. Near Carlsbad, N. Mex., these bats were abundant around the house on the Bolles ranch in September, coming out of cracks in buildings early in the evening and flying softly around the house in the twilight before the smaller bats began to appear. During the day I often heard them squeaking behind the casings, and with a pair of forceps took five from behind a board. Of six specimens taken, three were males and three females. In this species I have never found a striking preponderance of either sex, probably because I have found them only in the breeding season.

^a Probably the third cave, about a mile below the mouth of the Pecos.

Their flight is soft and noiseless, and, while rapid, it is not so quick and jerky as that of most bats. Their light color and large size render them unmistakable in the early evening; even the long, projecting ears can sometimes be distinguished as the bats fly over. An old female, previously mentioned as containing two fetuses, measured 345 mm. (approximately a foot) from tip to tip of wings while fresh.

Nyctinomus mexicanus Saussure. Free-tailed Bat.

The free-tailed bat is the most abundant species over approximately the western half of Texas in arid Lower Sonoran zone. Its eastern limit of range, so far as known, agrees closely with the eastern limits of mesquite. There is a specimen in the U. S. National Museum collection labeled Indianola. The species is abundant at San Antonio, and I have examined specimens from Brazos, San Angelo, Kerrville, Ingram, Padre Island, Brownsville, Hidalgo, Eagle Pass, Del Rio, Comstock, mouth of Pecos, Langtry, Boquillas, Alpine, Davis Mountains, Fort Stockton, and up the Pecos Valley as far as Roswell, N. Mex. The abundant bats in the town of El Paso are probably of this species.

In at least a part of their Texas range these bats are not only resident, but active throughout the winter months. At Del Rio I found them abundant in January and February, 1889; Lloyd and Streater found them common at Eagle Pass in November, and Lloyd collected one on Padre Island November 11. At Brazos Cary found them as late as October 9, 1902, and says: "I shot twenty of these bats in a crack in the bridge where the Texas Pacific Railroad crosses the Brazos. The bats were in the cracks by hundreds." Most of his alcoholic specimens are very fat, which would suggest that later they might have hibernated. At San Angelo Oberholser reported the species April 2 to 4, 1901: "Abundant along the Concho, where one was taken. All the bats seen were apparently of this genus." At Fort Stockton, in August, Cary reports them as the "most abundant bat." At Alpine, July 5, they swarmed out of the adobe walls of empty houses in the evening until the town was full of them and their musky odor. A few were shot in the canyons of the Davis Mountains July 10, and their unmistakable odor was very noticeable among the old adobe walls at Fort Davis. At the ranch of Mr. Howard Lacey, near Kerrville, these bats were numerous May 1 to 7, 1899. Some were shot around the ranch buildings in the evening, and one of their roosting places was found in a crack under an overhanging rock of a high cliff. I heard them squeaking and apparently fighting in the crack. A few shots of the auxiliary brought sixteen of them to the ground, and examination showed these

to be males and females in about equal numbers. The embryos in these females were just beginning to enlarge noticeably, but a female shot at Boquillas May 28 contained a half-developed embryo. On a hot May evening in San Antonio I have watched a stream of these bats fly from under the cornice of the old adobe hotel, making the hot air heavy with their odor. They are partial to towns and adobe houses. At Del Rio, in January and February, 1889, they were excessively numerous. At dusk the air seemed full of them, and several people told me that their houses were so infested with bats that no one would rent them. On visiting one of these vacant houses in the evening I found bats pouring out of cracks and holes in the boards that covered the adobe walls. There was an incessant squeaking and scratching as they climbed over the inner surface of the boards and fought and pushed each other at the narrow places of exit. The noise could be heard across the street. I stood at a knothole and caught them as they came out one at a time, until I had nine in my hands, but by the time I had dispatched these the others were all out and on the wing. My specimens were covered with lice and redolent with a peculiar rank, musky odor that did not leave my hands for a couple of days. The odor is like that of the house mouse, only much stronger, and it is often noticeable as you walk along the sidewalk past some of the bat-infested houses.

Promops californicus (Merriam). Bonnet Bat.

A single specimen of this large bat, collected at Langtry, Tex., March 8, 1903, by James H. Gaut, adds the species to the Texas fauna and extends its range from the southern parts of Arizona and California. Gaut says it was caught in the pump house at the bottom of Pump Canyon, near Langtry.

Mormoops megalophylla senicula Rehn. Rehn Bat.

The only specimen of this Mexican and West Indian bat recorded from the United States was taken by Dr. E. A. Mearns at Fort Clark, Tex., December 3, 1897. Doctor Mearns says:

A lady called me to her house to see a 'very remarkable bat' which had attached itself to the inner side of a door-screen. I found this bat very much alive, at a season when all other bats of the locality were dormant or had migrated. No other bats were seen until the following March, when the common *Nyctinomus* reappeared in the usual abundance.^a

^a Proc. Biol. Soc. Wash., XIII, p. 166, 1900.

INDEX.

[Names of new species in **black-face type**. Synonyms in *italics*.]

- Acacia farnesiana*, 25.
 roemeriana, 65.
 Acknowledgments, 10.
Adelia angustifolia, 181.
Adolphia infesta, 33.
Agave applanata, 31, 33, 66.
 lecheguilla, 30, 74.
 wislizeni, 31, 33, 65, 66.
Agkistrodon contortrix, 39, 49.
 piscivorus, 49.
Ammospermophilus interpres, 81-83.
Amyris parvifolia, 18.
Anolis carolinensis, 39.
Anota modesta, 43.
Antelope, 67-68.
Antelope squirrel, Texas, 81.
Antilocapra americana, 67-68.
Antrozous pallidus, 214-215.
Aphelocoma couchi, 33.
 cyanotis, 33.
 texana, 33.
Armadillo, 14, 52.
Armadillo, Texas, 52.
Artemisia filifolia, 93, 159.
Asclepias latifolia, 33.
 speciosa, 33.
Ascyrum, 20.
Astragalus, 33.
Atriplex, 88.
Austroriparian of Eastern Texas 18.
 birds of, 21.
 crops of, 22.
 lizards of, 21.
 mammals of, 20.
 plants of, 22.
 snakes of, 21.
Badger, Mexican, 184.
Baiomys, 16.
 dusky, 102.
 Taylor, 101.
Baptisia, 19.
Bascanion flagellum, 46.
 ornatum, 46.
Bassariscus astutus flavus, 182-184.
Bat, bonnet, 216.
 cave, 208.
 evening, 213.
 Florida red, 212.
 free-tailed, 215-216.
 Georgian, 211.
 hoary, 38, 213.
 Bat, house, 209.
 large brown, 211.
 little California, 209.
 little canyon, 210.
 long-eared, 214.
 pale, 214.
 red, 212.
 Rehn, 216.
 yellow, 213.
 Yuma, 210.
Batrachium divaricatum, 121.
Beaches, 20.
Bear-grass, 65.
Bear, black, 186.
 cinnamon, 186.
 Louisiana, 188.
 Sonora grizzly, 192.
Beaver, broad-tailed, 124.
 Texas, 122.
Berberis fremonti, 188.
Bighorn, Mexican, 70.
Birds of eastern Texas Austroriparian, 21.
 of lower Sonoran, 27.
 of mainly Tropical range, 15.
 of Transition, 36-37.
 of Upper Sonoran, 33-34.
Bison bison, 68-70.
Black prairie, 18-19.
 wolf, 173.
Blarina berlandieri, 208.
 brevicauda carolinensis, 207-208.
 parva, 208.
Brayodendron texanum, 32, 195.
Buffalo, 68.
Button-bush, 25.
Cacomistle, 182.
Calothorax lucifer, 33.
Callirhoe, 19.
Callisaurus draconoides, 41.
Callopeltis obsoletus, 39, 46.
Canadian zone, 38.
Canis ater, 173-174.
 estor, 177.
 frustror, 175.
 griseus, 171-173.
 mearnsi, 177-178.
 microdon, 178.
 nebracensis, 174-175.
 nebracensis texensis, 11, 175, 177.
 rufus, 174.
Castalia elegans, 18.

- Castela nicholsonii*, 18.
Castor canadensis frondator, 124-127.
 canadensis texensis, 11, 122-124.
 Cat, leopard, 166.
 red and gray, 14, 167.
Cenchrus tribuloides, 87.
Cephalanthus occidentalis, 25.
Cercocarpus parvifolius, 33, 71.
Cereus stramineus, 86.
Cervus canadensis, 60.
 merriami, 60.
 Chameleon, Carolina, 39.
Chionactis episcopus isozonus, 47.
 Chipmunk, gray-footed, 81.
Chordeiles henryi, 33.
Citellus mexicanus parvidens, 47, 86.
 spilosoma annectens, 88.
 spilosoma arens, 88.
 spilosoma major, 87-88.
 spilosoma marginatus, 88.
 tridecemlineatus pallidus, 87.
 tridecemlineatus texensis, 86-87.
 variegatus buckleyi, 84-85.
 variegatus couchi, 83-84.
 variegatus grammurus, 85-86.
 Civet cat, 182.
Cnemidophorus gularis, 44.
 perplexus, 44.
 sexlineatus, 44.
 tessellatus, 44.
 Coast marshes, 20.
 prairie, 19.
 Coati, 192.
Cœligena clemenciae, 33.
Coleonyx brevis, 44.
Condalia obovata, 24.
Conepatus leuconotus texensis, 204, 205.
 Mearns, 202.
 mesoleucus mearnsi, 202, 204.
 mesoleucus telmalestes, 11, 203-205.
 Texas, 205.
 Coon, 192.
 Copperhead, 49.
 Coreopsis, 19.
Corynorhinus macrotis pallescens, 214.
 Cottonmouth, 49.
 Cotton rat, Berlandier, 117.
 Chisos Mountain, 118.
 Texas, 114.
 Cottontail, Bangs, 156.
 Chapman, 156.
 desert, 157.
 mountain, 159.
 plains, 159.
 Cougar, Mexican, 162.
Covillea tridentata, distribution of, 25.
 Coyote, Mearns, 177.
 plains, 174.
 small-toothed, 178.
 Texas, 175.
Crassina grandiflora, 97.
Cratogeomys castanops, 132-133.
 Creosote bush, 25.
Crotalus atrox, 49.
 confluentus, 50.
 horridus, 39, 49.
Crotalus lepidus, 51.
 molossus, 50.
Crotaphytus collaris, 39.
 collaris baileyi, 40.
 reticulatus, 40.
 wislizenii, 40.
Cynomys ludovicianus, 89-92.
Cyrtonyx mearnsi, 33.
Dasyllirion texanum, 31, 66.
Dasypterus intermedius, 213.
Dasypus novemcinctus var. mexicanus, 52.
Daubentonia longifolia, 17, 20.
 Deer, gray mule, 65.
 plains white-tailed, 63.
 Sonora, 64.
 Texas white-tailed, 60.
 white-tailed, 61.
Diadophis regalis, 45.
Didelphis marsupialis texensis, 57-58.
 virginiana, 56-57.
 virginiana pigra, 19, 57.
Diospyros virginiana, 32.
Dipodomys elator, 148-149.
 merriami, 149-150.
 merriami ambiguus, 150.
 spectabilis, 113, 147, 148.
Drymarchon corais melanurus, 47.
Drymobius margaritiferus, 46.
Elaps fulvius, 39, 48.
Ephedra trifurcata, 74.
Erethizon epixanthum, 150-151.
Eumeces brevilineatus, 45.
 guttulatus, 45.
 obsoletus, 45.
 quinclineatus, 45.
 Eustoma, 19.
Eutainia cyrtopsis, 48.
 elegans marciana, 39, 48.
 proxima, 48.
Eutamias cinereicollis canipes, 81.
Fallugia paradoxa, 33.
Felis apache, 167.
 cacomitli, 167-169.
 coryi, 163.
 cougar, 163.
 cyra, 167.
 hippolestes aztecus, 162-163.
 onca, 163.
 onca hernandezii, 163-166.
 pardal's, 166.
 pardalis limitis, 166-167.
 yaguarundi, 167.
 Ferret, black-footed, 197.
Fiber zibethicus, 120-121.
 zibethicus ripensis, 121-122.
 Flying squirrel, Florida, 79.
 Fox, Florida gray, 182.
 gray, 180.
 kit, 179.
 New Mexico desert, 179.
 red, 178.
 Fox squirrel, Louisiana, 75.
 western, 75.
 Texas, 77.
Garrya lindheimeri, 33.
 wrighti, 74.
 Gecko, 44.

- Gelasimus pugilator*, 195.
Geomys arenarius, 130-131.
 breviceps, 127-128.
 breviceps attwateri, 129.
 breviceps llanensis, 11, 129-130.
 breviceps sagittalis, 19, 128.
 lutescens, 132.
 personatus, 20, 131.
 personatus fallax, 131-132.
 texensis, 130.
Gerrhonotus liocephalus infernalis, 44.
Goniostachyum, 31.
Gopher, chestnut-faced, 132.
 lachuguilla, 134.
 little gray, 135.
 Louisiana, 127.
 mesquite plains, 129.
Grackle, boat-tailed, 17.
 great-tailed, 17.
Grand Prairie, 18-19.
Grasshopper mouse, Arizona, 94.
 pale, 93.
 Texas, 93.
Grindelia, 19.
Ground squirrel, brown, 88.
 large spotted, 87.
 Padre Island, 88.
 pale, 87.
 Rio Grande, 86.
 Texas, 86.
Gulf Strip, 16.
Gutierrezia microcephala, 97.
Hartmannia, 19.
Harvest mouse, big-eared, 106.
 little gray, 106.
 Louisiana, 105.
 Merriam, 106.
 Rio Grande, 104.
Heterodon nasicus, 39, 45.
 platirhinos, 46.
Heteromys alleni, 127.
Holbrookia, long-tailed, 41.
 maculata, 41.
 maculata lacerata, 41.
 propinqua, 41.
 spotted sided, 41.
 spotted tailed, 41.
 texana, 40, 41.
Horned toad, 43.
Huisache, 17, 25.
Hymenocallis, 19.
Ibervillea lindheimeri, 18.
Iguana, 25.
Inodes texana, 15.
Islands, 20.
Jackdaws, 17.
Jack rabbit, black-naped, 151.
 Kansas, 155.
 Texas, 152.
Jaguar, 14, 163.
Jatropha macrorhiza, 18.
 multifida, 18.
Javeline, 58.
Juglans rupestris, 86.
Junco dorsalis, 38.
Juniperus flaccida, 33.
 monosperma, 33.
 pachyphloea, 33, 84, 85, 181, 187.
 Kangaroo rat, El Paso, 150.
 large, 147.
 Loring, 148.
 Merriam, 149.
 Ord, 144.
 Padre Island, 146.
 Richardson, 144.
 Sennett, 145.
Karwinskia humboldtiana, 18.
Koeberlinia spinosa, 24.
Laciniaria punctata, 33.
Lampropeltis getula holbrooki, 47.
Lampsilis berlandieri, 195.
Lantana camara, 17.
Lasiurus borealis, 212.
 borealis seminolus, 212.
 cinereus, 213.
Lecheguilla, 30.
Leiolopisma laterale, 45.
Leopard cat, 166.
Lepus aquaticus, 160-161.
 aquaticus attwateri, 161.
 arizonæ baileyi, 159.
 arizonæ minor, 157-159.
 floridanus alacer, 156.
 floridanus canaliculus, 156.
 floridanus chapmani, 156-157.
 merriami, 19, 151-152.
 pinetis robustus, 11, 159-160.
 simplicianus, 156.
 texianus, 152-155.
 texianus griseus, 152.
 texianus melanotis, 155.
Life zone, Canadian, 11, 38.
 Lower Austral, 11, 16.
 Transition, 11, 36.
 Upper Austral, 11, 33.
Life zones and crop zones, 12.
Liomys texensis, 127.
Liopeltis vernalis, 39, 46.
Lizard, leopard, 40.
 ring-necked, 39.
 whip-tailed, 44.
Loafer, 171.
Lobo, 171.
Lower Austral zone, 16.
Lower Sonoran, breeding birds of, 27.
 conspicuous plants of, 29.
 extreme arid, 25.
 lizards of, 28.
 mammals of, 26.
 of western Texas, 23.
 reptiles of, 28.
 snakes of, 28.
Loxia curvirostra stricklandi, 38.
Lutra canadensis, 195.
 canadensis vaga, 195.
Lutreola lutrecephala, 196-197.
Lynx, 108.
 baileyi, 170-171.
 rufus texensis, 169-170.
 Texan, 169.
Malpighia glabra, 18.
Mammals of eastern Texas Austroriparian, 20.
 of extreme arid Lower Sonoran, 26.
 of Lower Sonoran of western Texas, 26.
 of Texas, report on, 51.
 of Upper Sonoran, 34.

- Manfreda maculosa*, 18, 24.
Massasauga, 49.
Megaquiscalus, 17.
Mephitis mesomelas, 200-201.
 mesomelas varians, 201, 202.
Meriolix, 19.
Merriam elk, 60.
 Mesophytic plant region, 23.
Mesquite, 31.
Microrhamnus, 88.
Microtus ludovicianus, 19, 119-120.
 mexicanus guadalupensis, 119.
 pinetorum auricularis, 120.
Mimosa biuncifera, 33.
Mink, large brown, 196.
 southeastern, 196.
Mole, eastern, 205.
 plains, 207.
 Texas, 206.
Momesia pallida, 24, 104, 157, 195.
Monarda, 19.
Morella cerifera, 20.
Mormoops megalophylla senicula, 216.
Mountain lion, 162.
 sheep, 70-75.
Mouse, grasshopper, 93.
 harvest, 104, 105, 106.
 house, 92.
 pocket, 135, 137, 138, 139, 140, 141, 142, 143.
 white-footed, 94, 95, 96.
Mus alexandrinus, 93.
 musculus, 92.
 norvegicus, 92.
 rattus, 92.
Musk hog, 58.
Muskrat, 120.
 Pecos River, 121.
Myotis californicus, 209.
 incautus, 209-210.
 vellifer, 208.
 yumanensis, 210.
Nasua narica yucatanica, 14, 192.
Natrix clarkii, 47.
 fasciata transversa, 47.
Neotoma albigula, 113-114.
 floridana attwateri, 110-111.
 floridana baileyi, 109-110.
 floridana rubida, 107-109.
 mexicana, 114.
 micropus, 111-113.
 New species of mammals, 10-11.
Nolina lindheimeriana, 65.
 texana, 33.
Notiosorex crawfordi, 207.
Numenius longirostris, 33.
Nuttallornis borealis, 38.
Nycticeius humeralis, 213.
Nyctinomus mexicanus, 215.
Ocelot, 14, 166.
Odocoileus couesi, 61, 64-65.
 hemionus, 65.
Odocoileus hemionus canus, 65-67.
 louisianæ, 61.
 virginianus, 61-63.
 virginianus macrourus, 63-64.
 virginianus texanus, 60-63, 64.
Onychomys leucogaster pallescens, 93-94.
 longipes, 93.
 torridus, 94.
 torridus arenicola, 94.
Opheodrys æstivus, 46.
Ophisaurus ventralis, 44.
Opossum, Florida, 57.
 Texas, 57.
 Virginia, 56.
Opuntia arborescens, 154.
 cymochila, 33.
 engelmanni, 24, 25, 75, 83, 84, 85, 86, 111, 154.
 181, 195, 200, 203.
 lepticaulis, 24.
 macrorhiza, 87.
Oryzomys aquaticus, 104.
 palustris, 19, 103-104.
 palustris texensis, 103.
Otocoris leucolæma, 33.
Otter, 195.
Ovis mexicanus, 70-75.
Padre Island, 20, 24.
Panther, 162.
 Adirondack, 163.
 Florida, 163.
Parabuteo u. harrisi, 112.
Parkinsonia aculeata, 17, 24.
Peccary, Texas, 58.
Pedomys, 119.
Pentstemon, 65, 75.
Perodipus compactus, 20, 146, 147.
 montanus richardsoni, 144-145.
 ordi, 144.
 sennetti, 145-146.
Perognathus flavescens copei, 143.
 flavus, 140-141.
 hispidus, 135-137, 200.
 hispidus paradoxus, 137-138.
 hispidus spilotus, 138.
 intermedius, 139-140.
 merriami, 141-142.
 merriami gilvus, 142-143.
 nelsoni, 140.
 nelsoni canescens, 140.
 penicillatus eremicus, 138-139.
Peromyscus, Attwater, 100.
 attwateri, 100.
 boylei laceyi, 11, 99-100.
 boylei penicillatus, 98.
 boylei rowleyi, 98.
 canus, 96.
 desert, 100.
 eremicus, 100-101.
 eremicus arenarius, 100.
 frosted, 97.
 gossypinus, 97-98.
 Lacey, 99.
 leucopus, 94-95.
 leucopus mearnsi, 96.
 leucopus texanus, 95-96.
 little pale, 96.
 michiganensis pallescens, 96-97.
 pine woods, 97.
 Rowley, 98.
 Sonoran, 97.
 sonoriensis, 97.
 sonoriensis blandus, 97.
 taylori, 16, 19, 101-102.
 taylori subater, 11, 17, 19, 102-103, 106.
 torrillo, 95.
Persimmon, black, 32.
 Japanese, 31.
 Texan, 31.
 yellow, 32.

- Personnel, 10.
Philadelphus microphyllus, 71.
Phrynosoma cornutum, 43.
 hernandesi, 43.
 modestum, 43.
 Pine squirrel, 79.
Pinus cembroides, 33.
 echinata, 18.
 edulis, 33, 188.
 flexilis, 37. -
 palustris, 18.
 ponderosa, 36, 181.
 taeda, 18.
Pipilo mesoleucus, 33.
Pipistrellus hesperus, 210-211.
 subflavus, 211.
Pistachio, 30.
Pistacia mexicana, 30.
 vera, 30.
Pituophis sayi, 47.
Pitymys, 120.
 Plants characteristic of humid eastern Texas, 22.
 of Chisos Mountains, 38.
 of coast prairie, 19-20.
 of Davis Mountains, 38.
 of extreme arid Lower Sonoran, 26.
 of Guadalupe Mountains, 37.
 of Gulf Strip, 17-18.
 of Lower Sonoran, 29.
 of semiarid Lower Sonoran, 24.
 of Transition Zone, 36.
 of Upper Sonoran Mountains and foothills, 35.
 of Upper Sonoran plains, 35.
 Pocket gopher, Attwater, 129.
 Davis Mountain, 133.
 desert, 130.
 fulvous, 133.
 Nueces, 131.
 Padre Island, 131.
 Sierra Blanca, 134.
 Texas, 130.
 white-throated, 128.
 yellow, 132.
 Pocket mouse, Baird, 140.
 black-eared, 138.
 Cope, 143.
 desert, 138.
 Dutcher, 142.
 gray brush-tailed, 140.
 hispid, 135.
 intermediate, 139.
 Kansas, 137.
 Merriam, 141.
 Nelson, 140.
 Pocket rat, spiny, 127.
Podasocys montanus, 33.
Polygala alba, 33.
Poecetes confinis, 33.
Populus tremuloides, 38.
 Porcupine, yellow-haired, 150.
 Prairie, Black, 18, 19.
 Coast, 19.
 dog, 89.
 Grand, 19.
 Nevils, 19.
Procyon elucus, 193.
 lotor, 192-194.
 lotor hernandesi, 194.
 lotor mexicanus, 194-195.
Promops californicus, 216.
Prosopis glandulosa, 31.
 pubescens, 31.
Psaltiriparus lloydi, 33.
 plumbeus, 33.
Psoralea, 33.
Putorius frenatus, 198.
 frenatus neomexicanus, 198.
 nigripes, 197-198.
Quadrula forsheyi, 194.
 heros, 194.
Quercus emoryi, 33, 84.
 grisea, 33, 64.
 Rabbit, Attwater swamp, 161.
 black-naped jack, 151.
 Kansas jack, 155.
 swamp, 160.
 Texas jack, 152.
 Raccoon, 192.
 Rat, black, 92.
 brown, 92.
 rice, 20, 108.
 Rio Grande rice, 104.
 roof, 93.
 spiny pocket, 127.
 wharf, 92.
Ratibida, 19.
 Rattlesnake, brown, 51.
 eastern, 49.
 green, 51.
 plains, 50.
 western diamond, 49.
 white, 51.
 Red wolf, Texan, 174.
Reithrodontomys aurantius, 19, 105-106.
 griseus, 11, 106-107.
 intermedius, 104-105.
 laceyi, 104.
 megalotis, 106.
 merriami, 19, 106.
 Reptiles of Lower Sonoran, 28.
Rhamnus purshiana, 187.
Rhinocheilus lecontei, 47.
Rhus mexicana, 30.
 Rice rat, 20, 103.
 Rio Grande, 104.
 Rock squirrel, 85.
 black backed, 84.
 Couch, 83.
Sabal mexicana, 15.
Salix nigra, 25.
 Sandhill crane, 24.
Scalopus aquaticus, 205-206.
 aquaticus intermedius, 207.
 aquaticus texanus, 206.
Sceloporus clarkii, 42.
 consobrinus, 39, 42.
 dispar, 42.
 merriami, 42.
 spinosus floridanus, 39, 42.
 torquatus poinsettii, 42.
Schmaltzia mexicana, 30.
 microphylla, 65.
Sciuropterus volans querceti, 79-81.
Sciurus carolinensis, 78-79.
 fremonti lychnuchus, 79.
 ludovicianus, 75-76.
 ludovicianus limitis, 77-78.

- Sciurus rufiventer*, 75.
texianus, 77.
 Screw bean, 31.
 Semiarid Lower Sonoran, 23.
Sesban cavanillesii, 17.
 Shrew, Carolina short-tailed, 207.
 Crawford, 207.
 eared shrew, 207.
 eastern, 207.
 least short-tailed, 208.
 Rio Grande short-tailed, 208.
Sigmodon hispidus berlandieri, 115, 117-118.
 hispidus pallidus, 117.
 hispidus texianus, 19, 114-117.
 ochrognathus, 115, 118.
Sistrurus catenatus consors, 49
 Skink, 45.
 Skunk, hog-nosed, 202.
 long-tailed Texas, 201.
 Louisiana, 200.
 prairie spotted, 199.
 Rio Grande spotted, 198.
 white-backed, 202.
 Snake, blow, 46.
 coral, 48.
 garter, 48.
 glass, 44.
 hog-nosed, 45.
 king, 47.
 prairie bull, 47.
 ring, 45.
 rough green, 46.
 smooth green, 46.
 spotted garter, 48.
 striped water, 47.
 water, 47.
 whip, 46.
 Snakes, 21, 28, 45-51.
 lizards and, 38.
Solanum triquetrum, 18.
 Sonora deer, 64.
Sorex personatus, 207.
 Sotol, 31.
Spilogale indianola, 19, 199, 200.
 interrupta, 199-200.
 leucoparia, 198-199.
 Spotted skunk, prairie, 199.
 Rio Grande, 198.
 gulf, 200.
 Squirrel, gray, 78.
 Louisiana fox, 75.
 pine, 79.
 spotted sand, 88.
 Texas antelope, 81.
 western fox, 75.
Storeria dekayi, 39, 48.
 Suaeda, 88.
 Swamp rabbit, 160.
 Attwater, 161.
 Swift, 179.
 Tamaulipan subdivision of Lower Sonoran, 14.
Tantilla gracilis, 48.
Tatu novemcinctum mexicanum, 53.
 novemcinctum texanum, 11, 52-56.
Tatusia mexicana, 52.
Taxidea taxus berlandieri, 184-186.
Tayassu angulatum, 58-60.
 Tecoma stans, 74.
 Texas palm, 15.
Thomomys aureus lachuguilla, 134-135.
 baileyi, 134.
 fulvus, 133.
 fulvus texensis, 133-134.
 perditus, 135.
Tillandsia baileyi, 18.
 recurvata, 24, 104.
 Transition zone, 36.
 birds, 37.
 mammals, 36.
 plants of the Chisos Mountains, 38.
 plants of the Davis Mountains, 38.
 plants of the Guadalupe Mountains, 37.
 Tropical elements of lower Rio Grande region, 14.
Tropidoclonium lineatum, 39, 48.
Ungnadia speciosa, 110.
 Upper Sonoran, 33.
 birds of, 34.
 lizards of, 35.
 mammals of, 34.
 plants of, 35.
 snakes of, 35.
Urocyon cinereoargenteus floridanus, 182.
 cinereoargenteus ocythous, 182.
 cinereoargenteus scotti, 180-182.
 cinereoargenteus texensis, 180.
Ursus americanus, 186-187.
 americanus amblyceps, 187-188.
 horribilis horrieus, 192.
 luteolus, 188-192.
Uta ornata, 41.
 stansburiana, 41.
Vachellia farnesiana, 17, 20, 24.
Vespertilio fuscus, 211.
Vireo plumbeus, 33.
 stephensi, 33.
 Vole, bluegrass, 120.
 Guadalupe, 119.
 Louisiana, 119.
Vulpes fulvus, 178.
 macrotis neomexicanus, 179.
 velox, 179.
 Water moccasin, 49.
 Weasel, bridled, 198.
 New Mexico bridled, 198.
 White-footed mouse, 94.
 Mearns, 96.
 Texas, 95.
 Wildcat, plateau, 170.
 Whooping crane, 24.
 Wolf, black, 173.
 gray, 171.
 Texan red, 174.
 Wood ibis, 24.
 Wood rat, Attwater, 110.
 Baird, 111.
 Mexican, 114.
 Nebraska, 109.
 swamp, 107.
 white-throated, 113.
 Xerophytic plant region, 23.
Yucca baccata, 33.
 glauca, 33.
 macrocarpa, 66.
 stricta, 85.
 trecaleana, 18.
Zizyphus obtusifolia, 24, 181.

